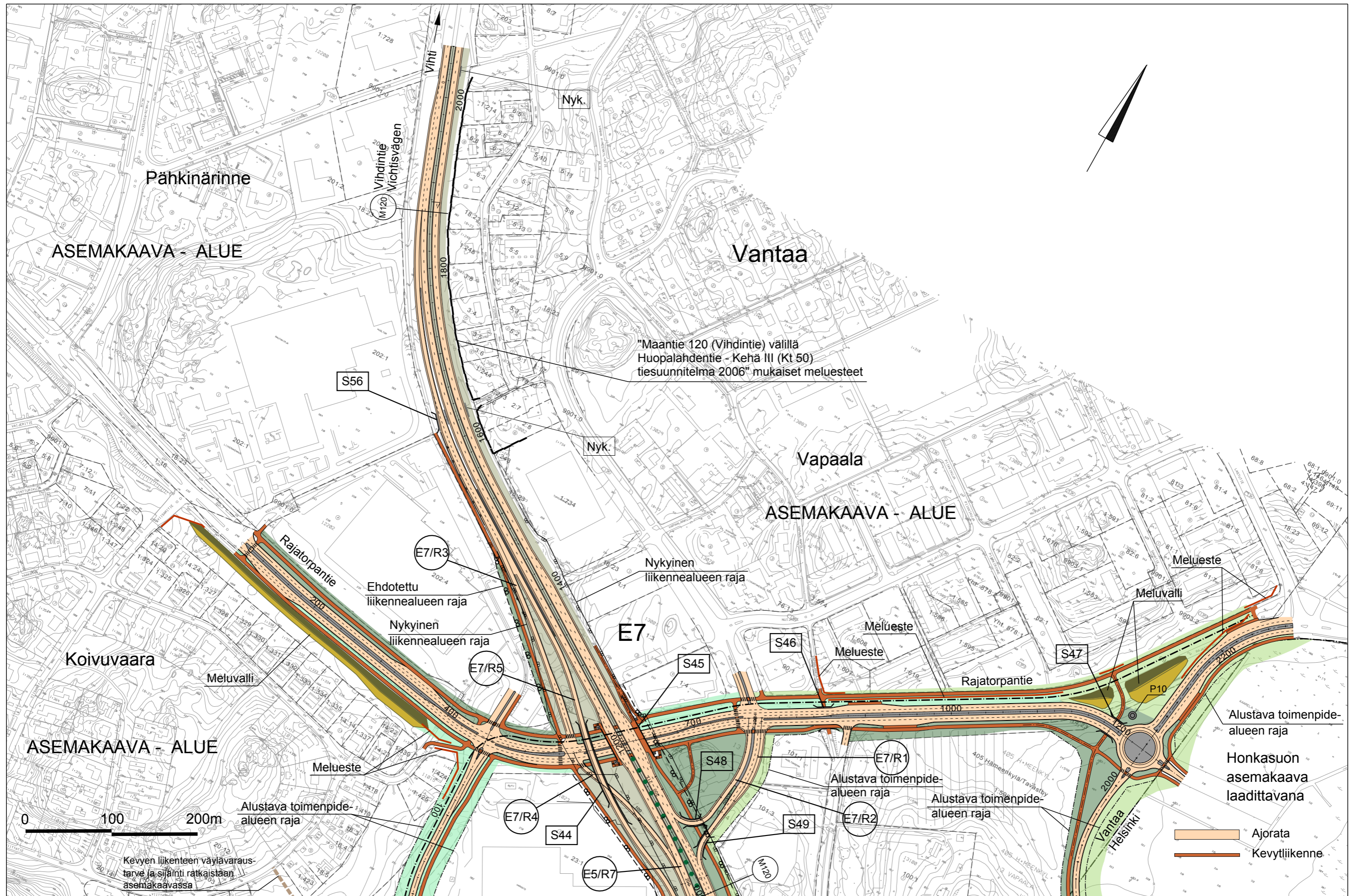




Kehä II Yleissuunnitelma
välillä
Turunväylä - Hämeenlinnäväylä

2008

Suunnitelmapaketti
1:4000
piir. nro 9a

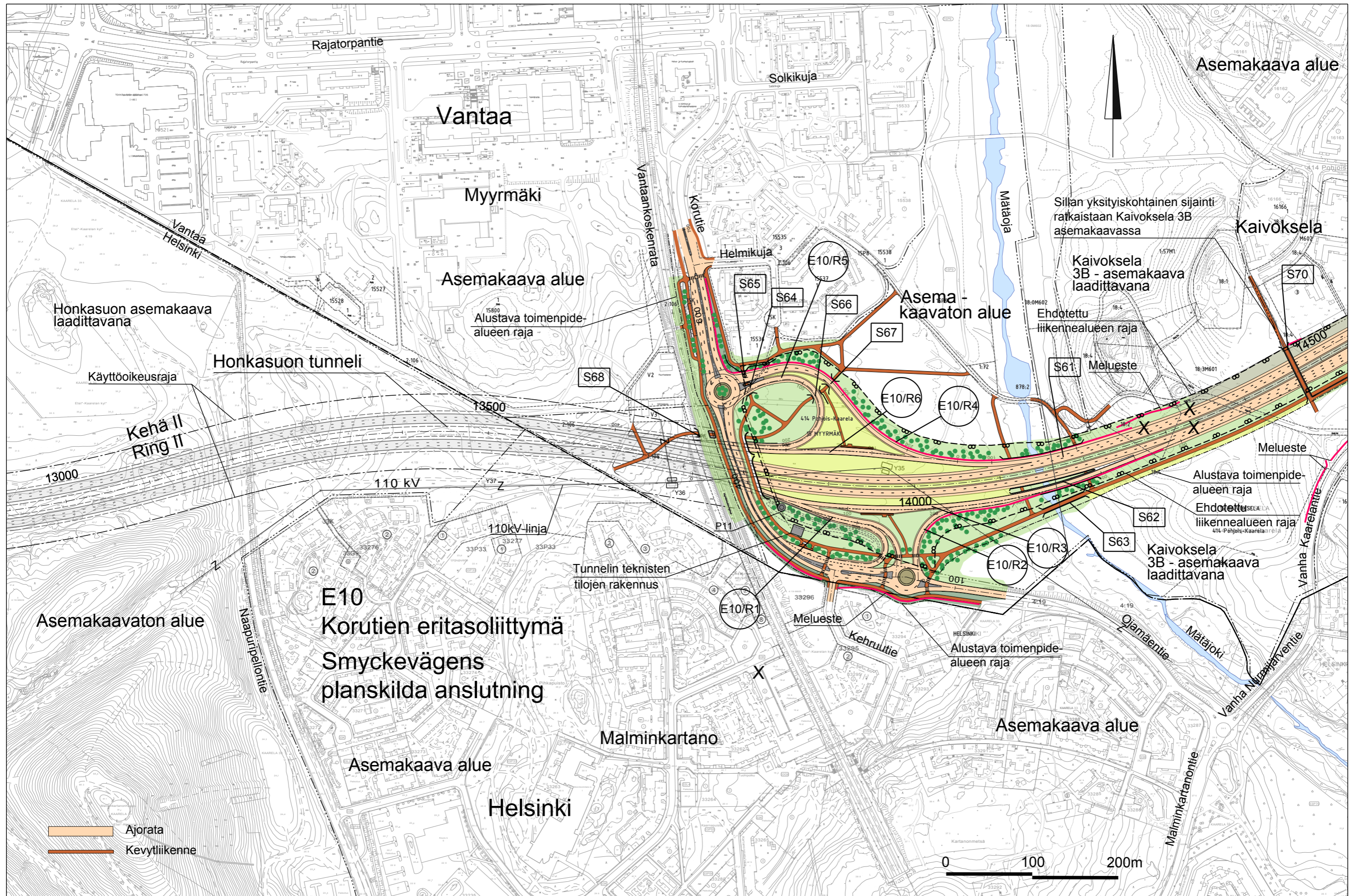


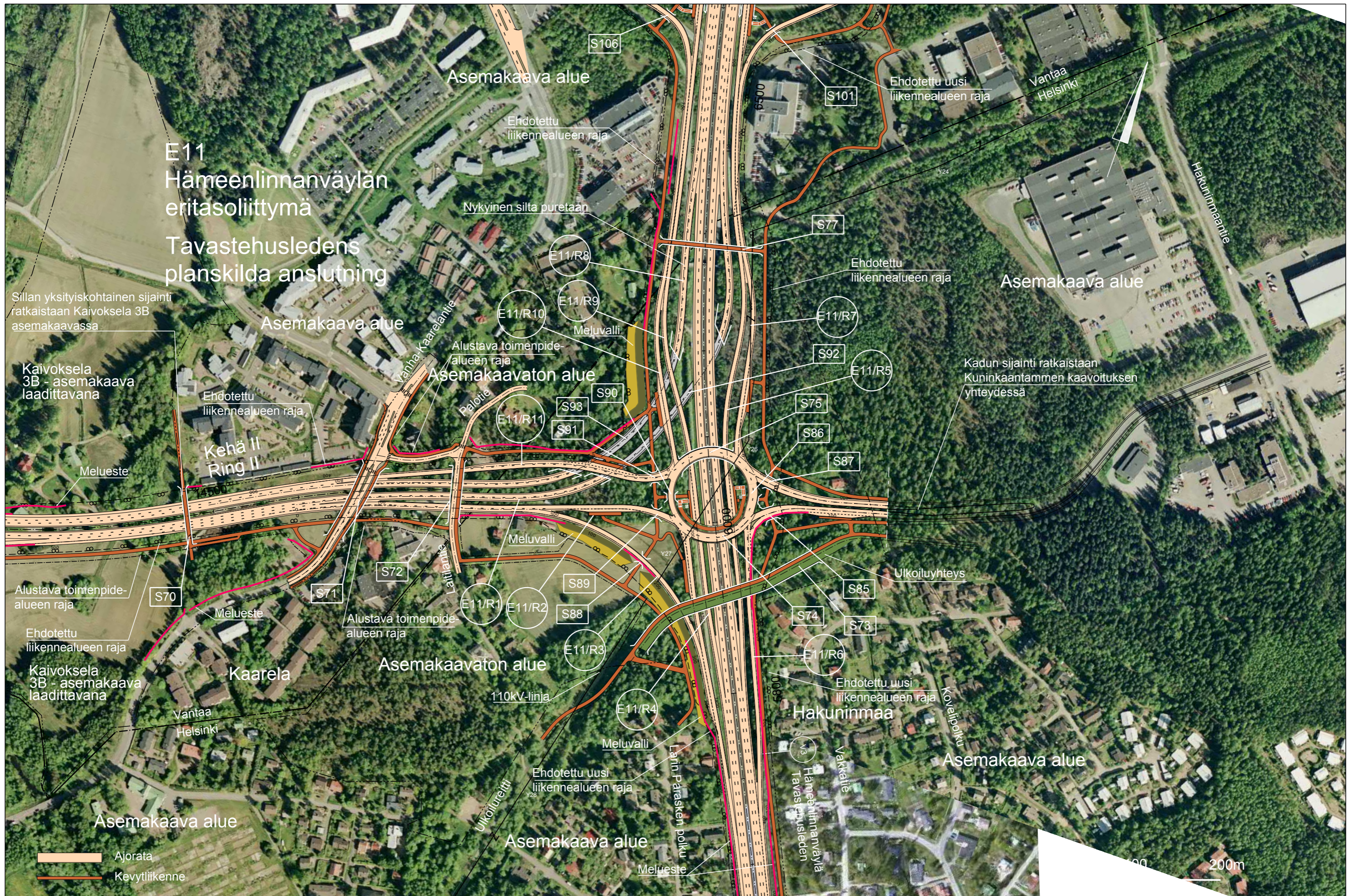
Kehä II Yleissuunnitelma
välillä
Turunväylä - Hämeenlinnanväylä

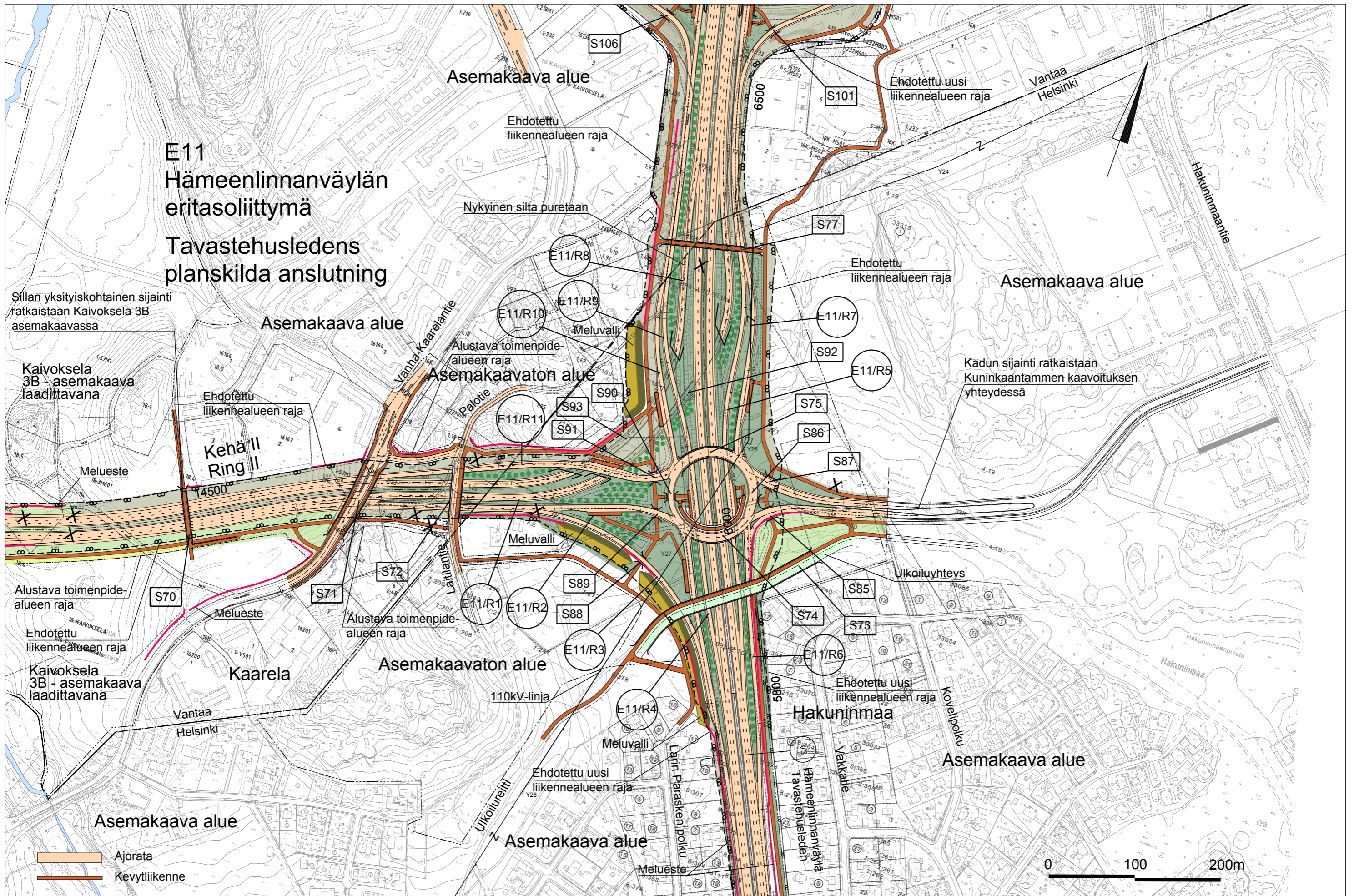
2008

Suunnitelmapaketti
1:4000
piir. nro 9b









**E11
Hämeenlinnanväylän
eritasoliittymä
Tavastehusledens
planskilda anslutning**

Sillan yksityiskohtainen sijainti ratkaistaan Kaivoxela 3B asemakaavassa

Kaivoxela 3B asemakaava laadittavana

Alustava toimenpidealueen raja

Ehdotettu liikennealueen raja

Kaivoxela 3B - asemakaava laadittavana

Asemakaava alue

Ajorata
Kevytliikenne

Asemakaava alue

Ehdotettu liikennealueen raja

Nykyinen silta puretaan

Asemakaava alue

Asemakaavaton alue

Meluvalli

Asemakaavaton alue

110kV-linja

Asemakaava alue

Ehdotettu uusi liikennealueen raja

Asemakaava alue

Kadun sijainti ratkaistaan Kuninkaantammen kaavoituksen yhteydessä

Ulkoliikenneyhteys

Ehdotettu uusi liikennealueen raja

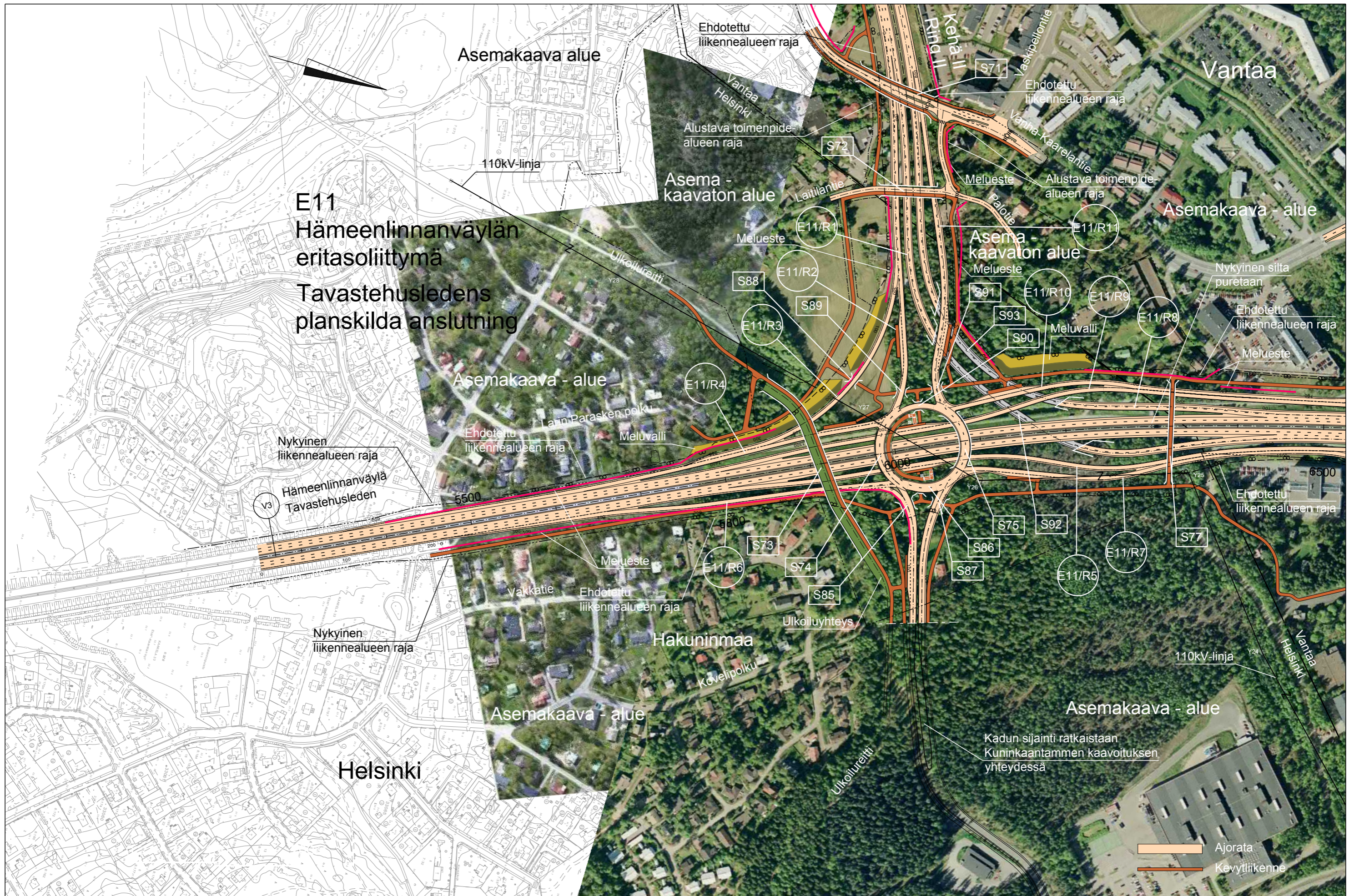
Asemakaava alue

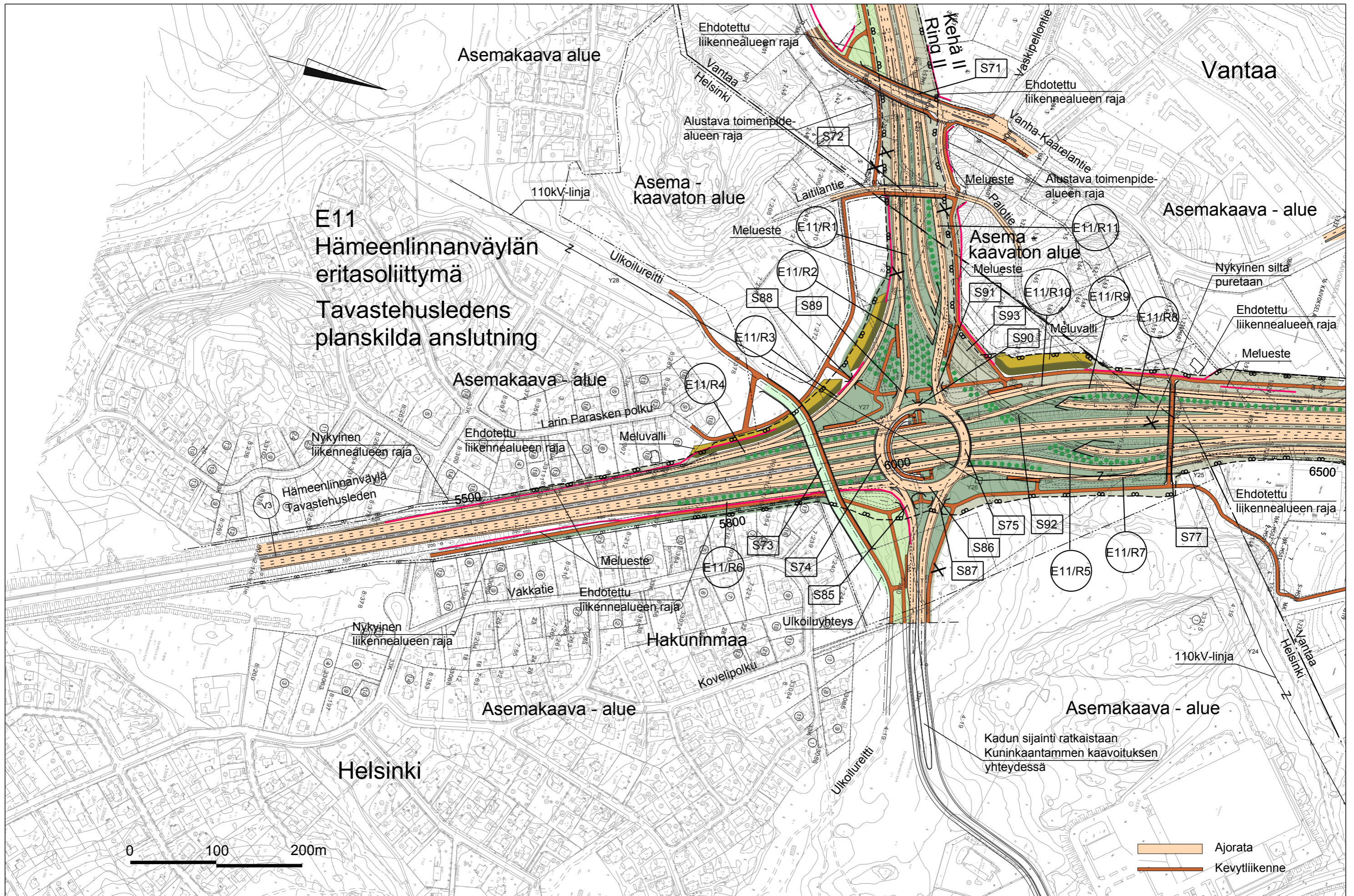
**Kehä II Yleissuunnitelma
välillä
Turunväylä - Hämeenlinnanväylä**

2008

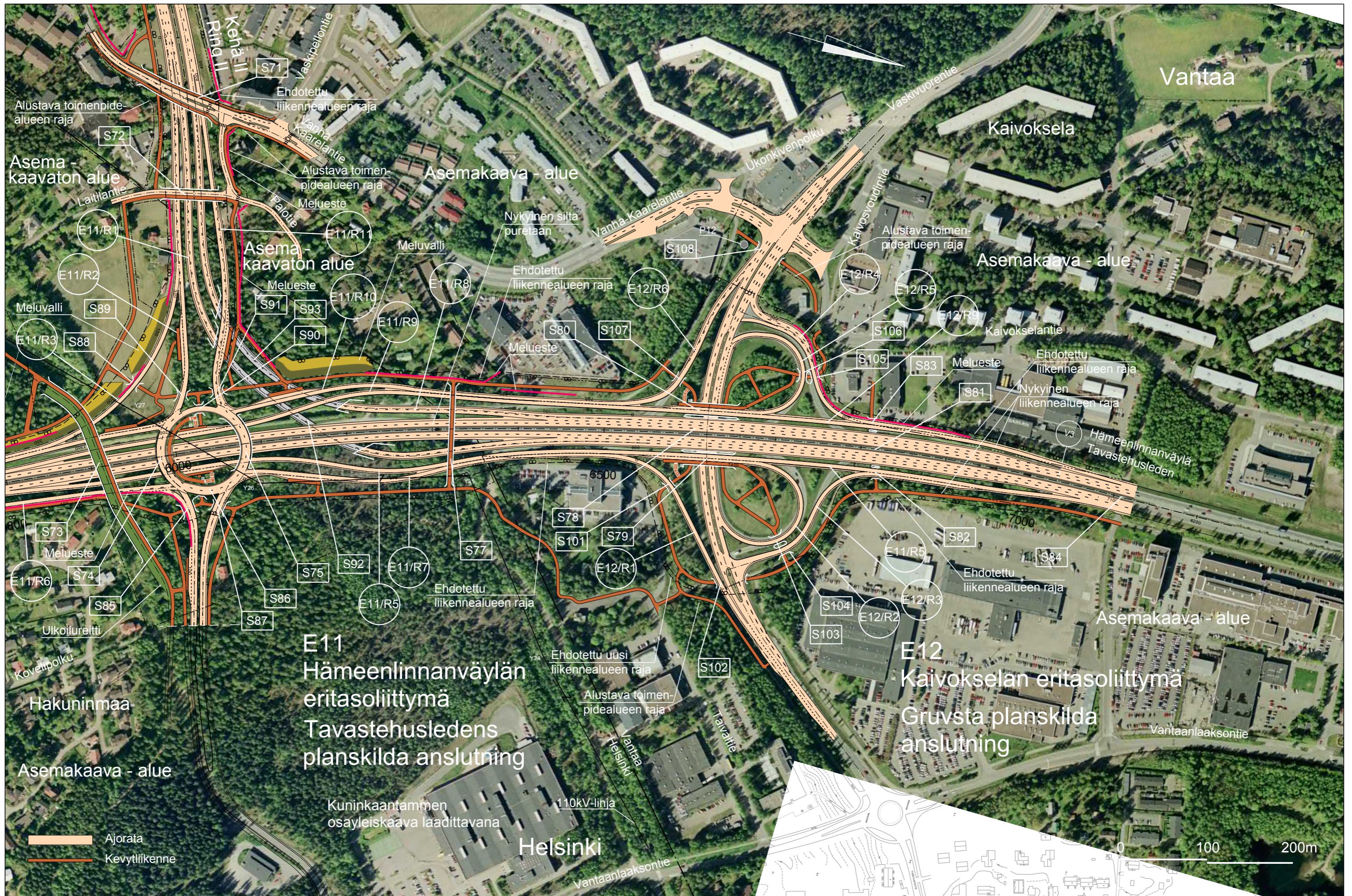
Suunnitelmapaketti
1:4000
piir. nro 11b

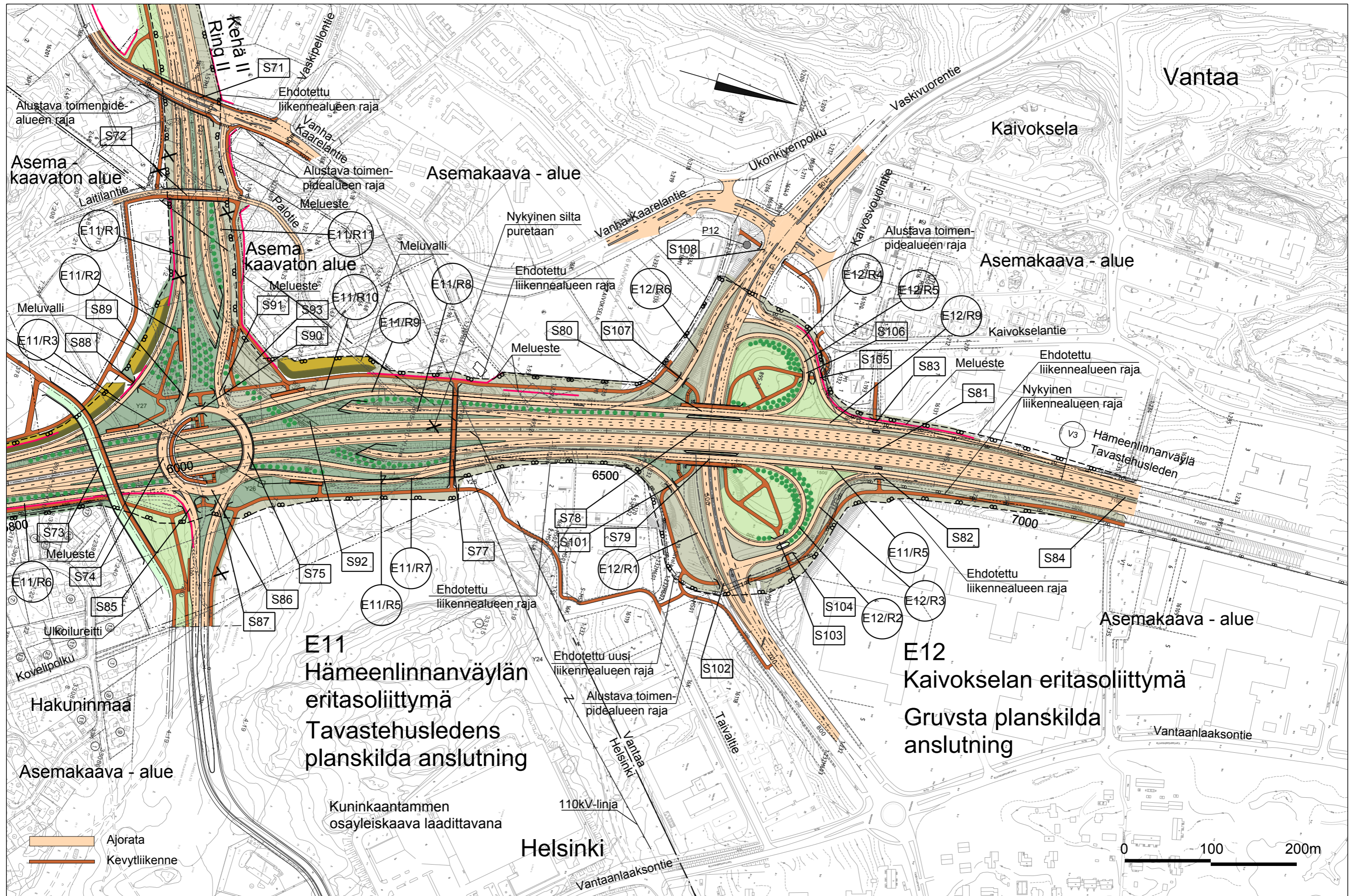






E11
Hämeenlinnanväylän
eritasoliittymä
Tavastehusledens
planskilda anslutning

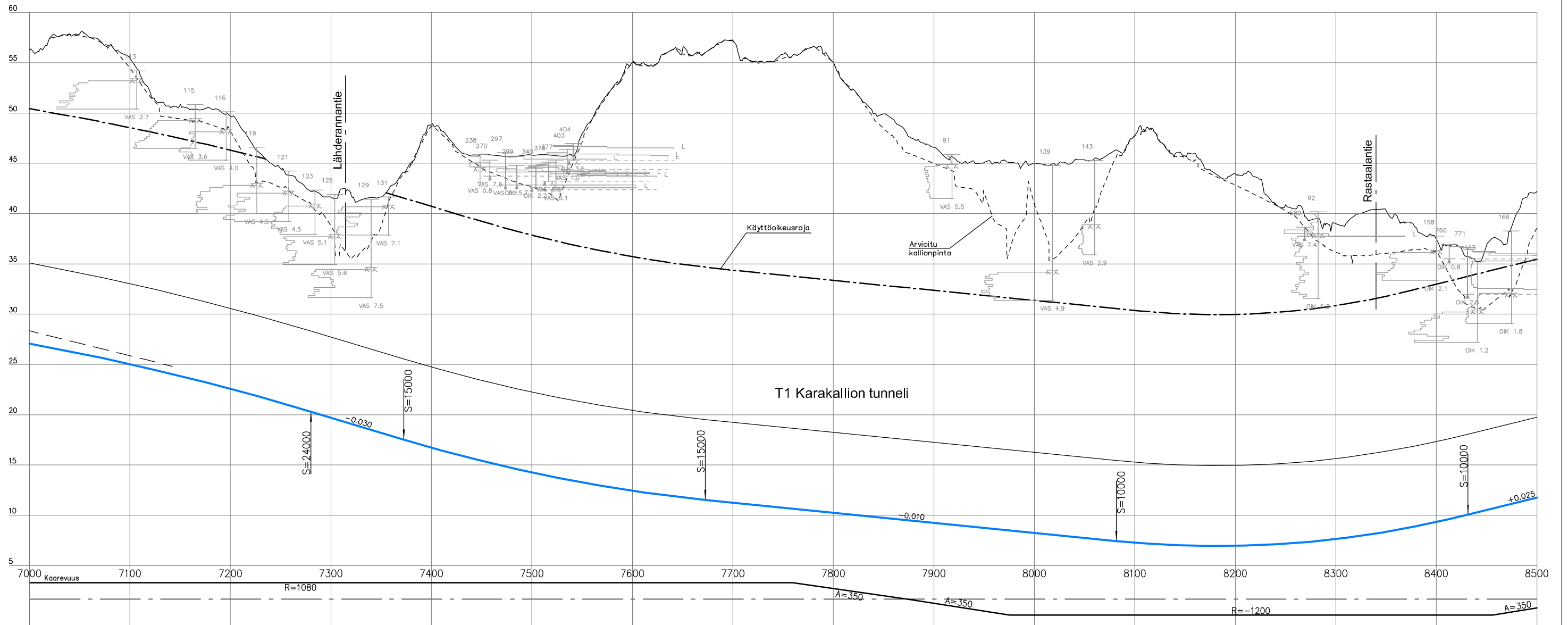


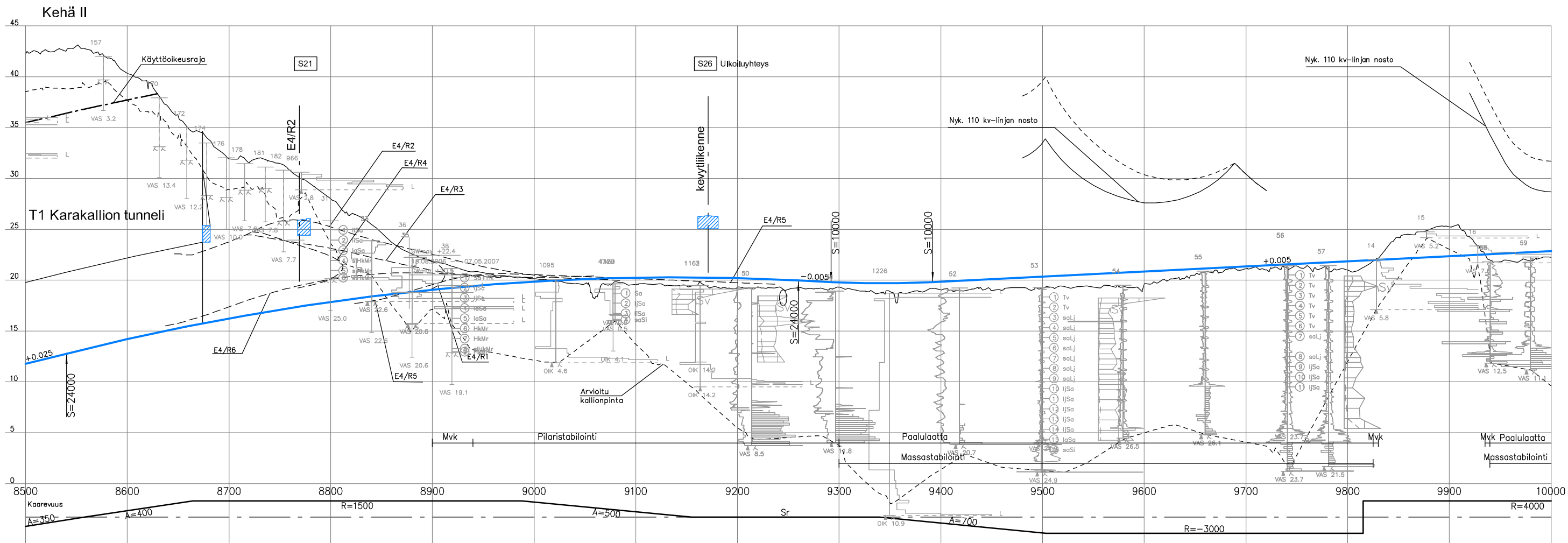


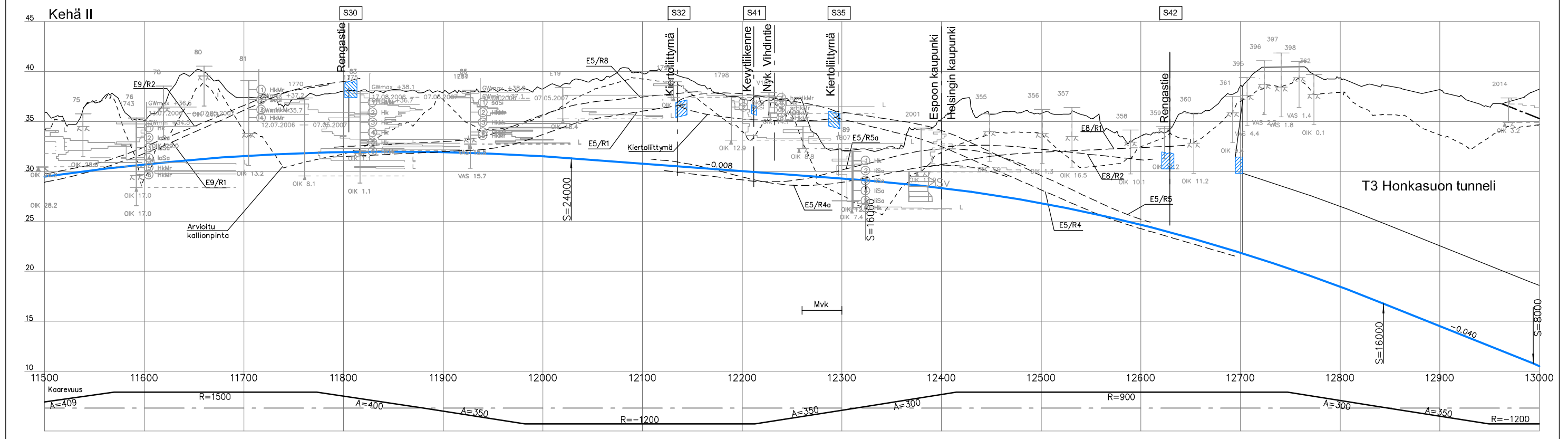
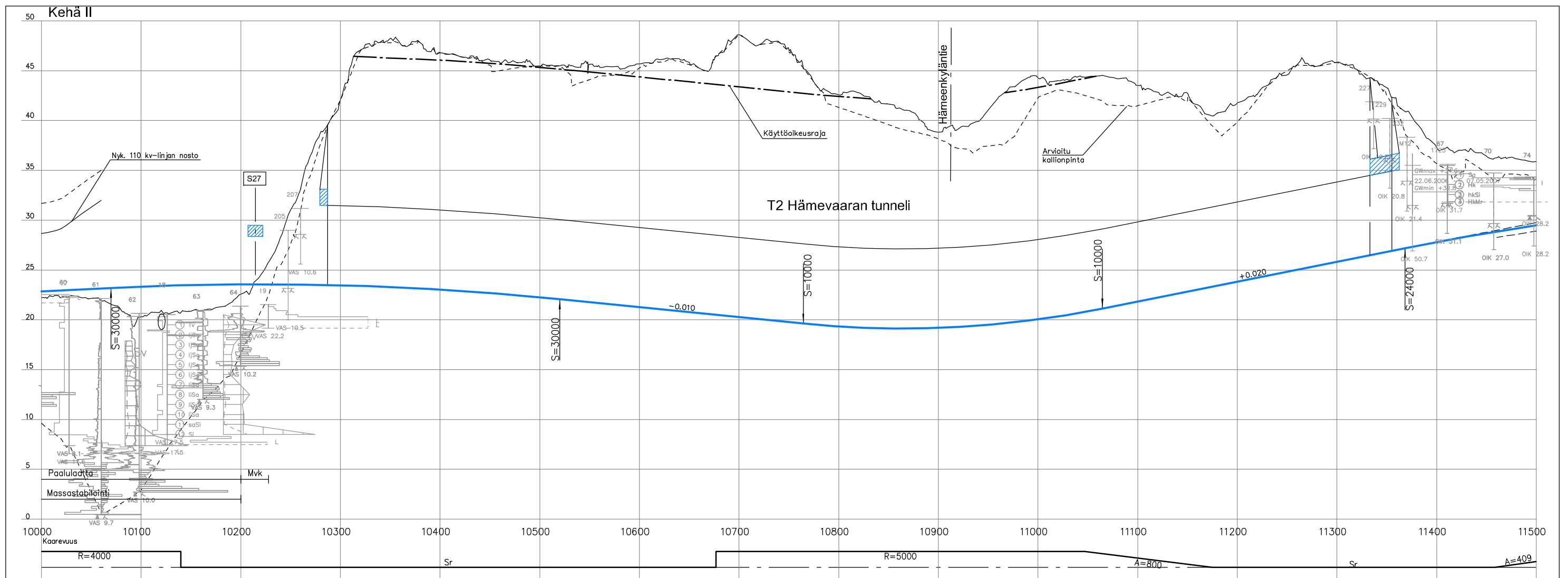
Piirustukset 20 - 54:

Pituusleikkaukset

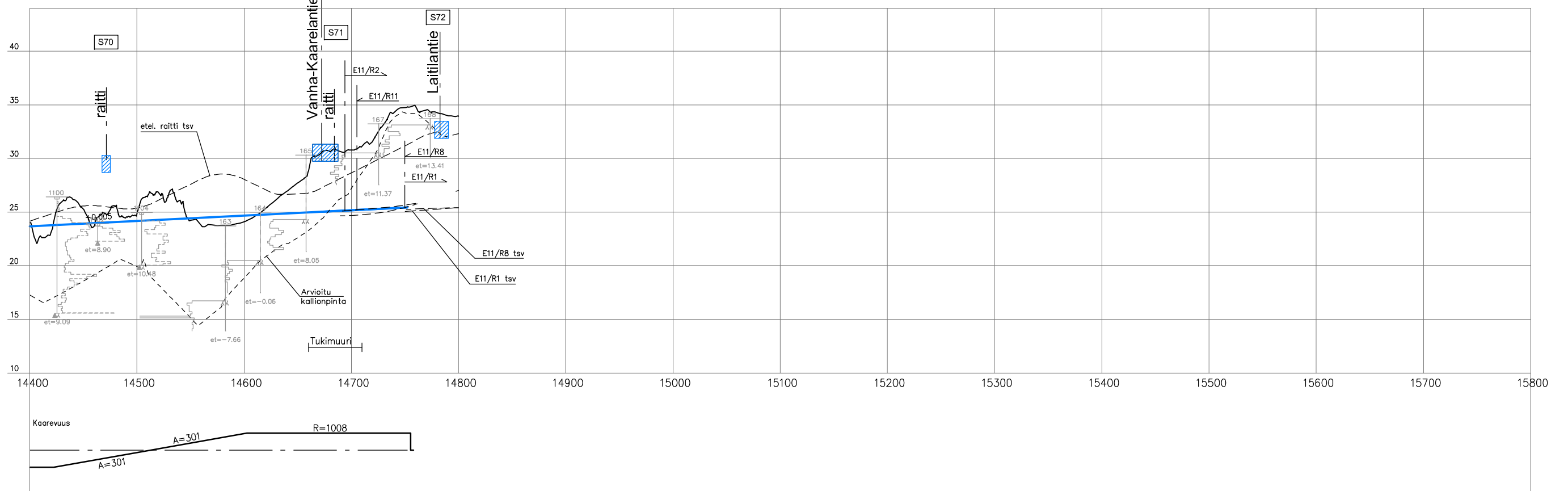
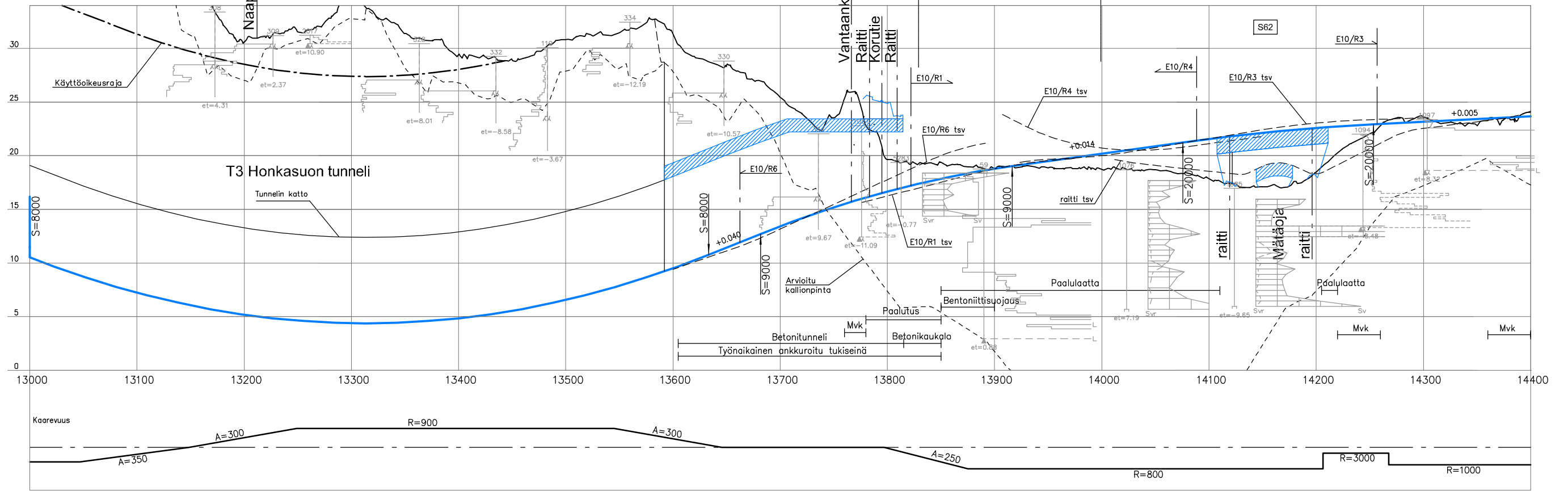
Kehä II

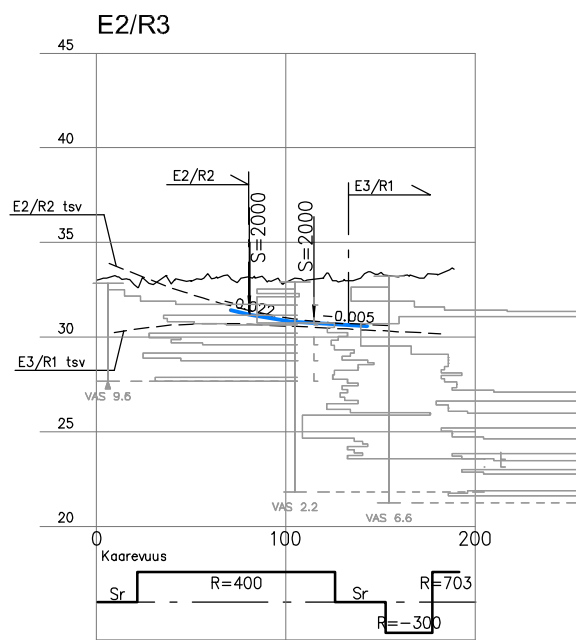
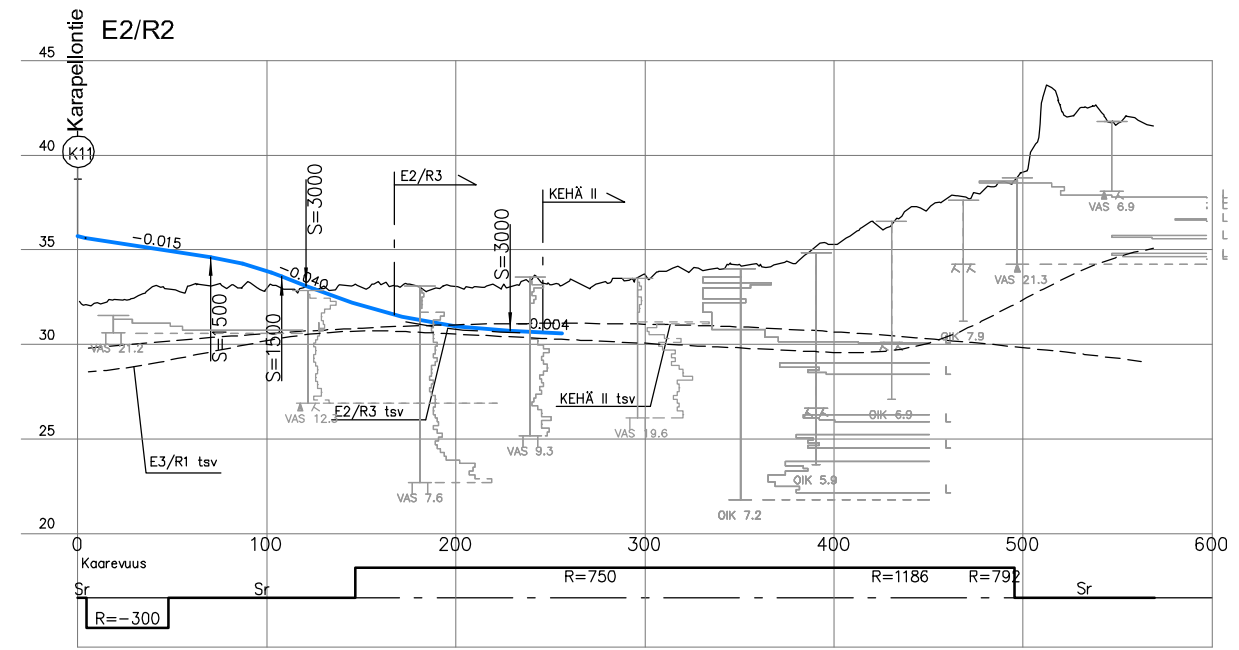
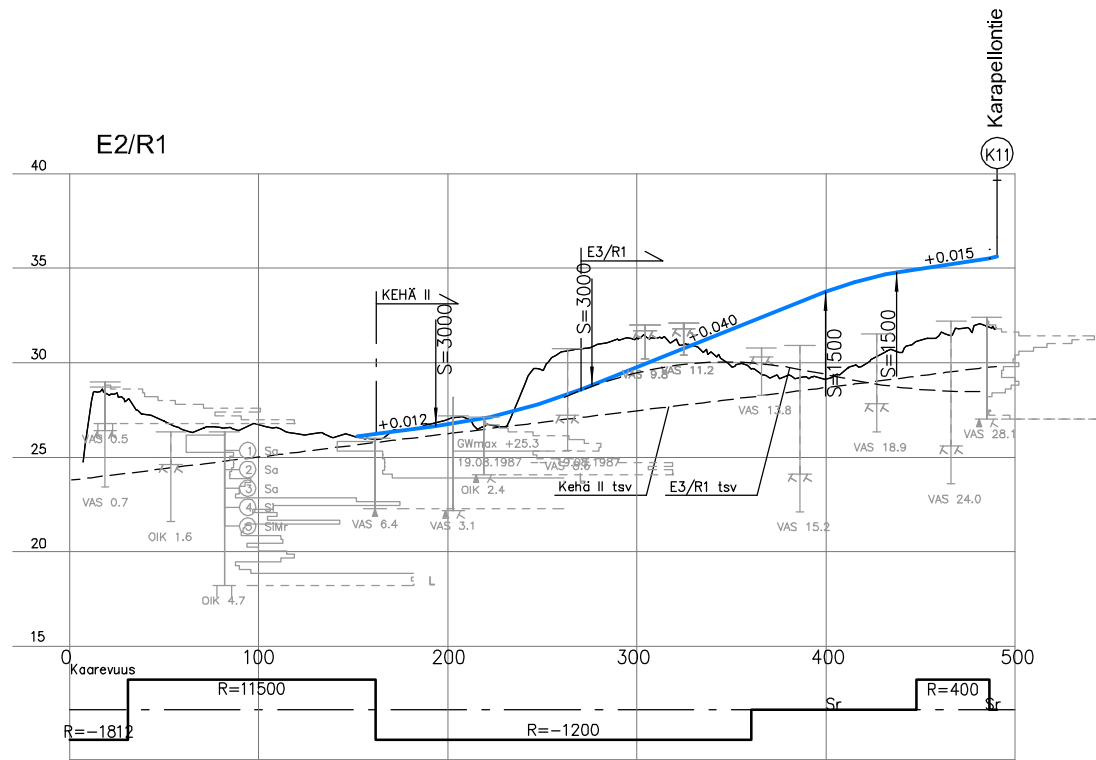




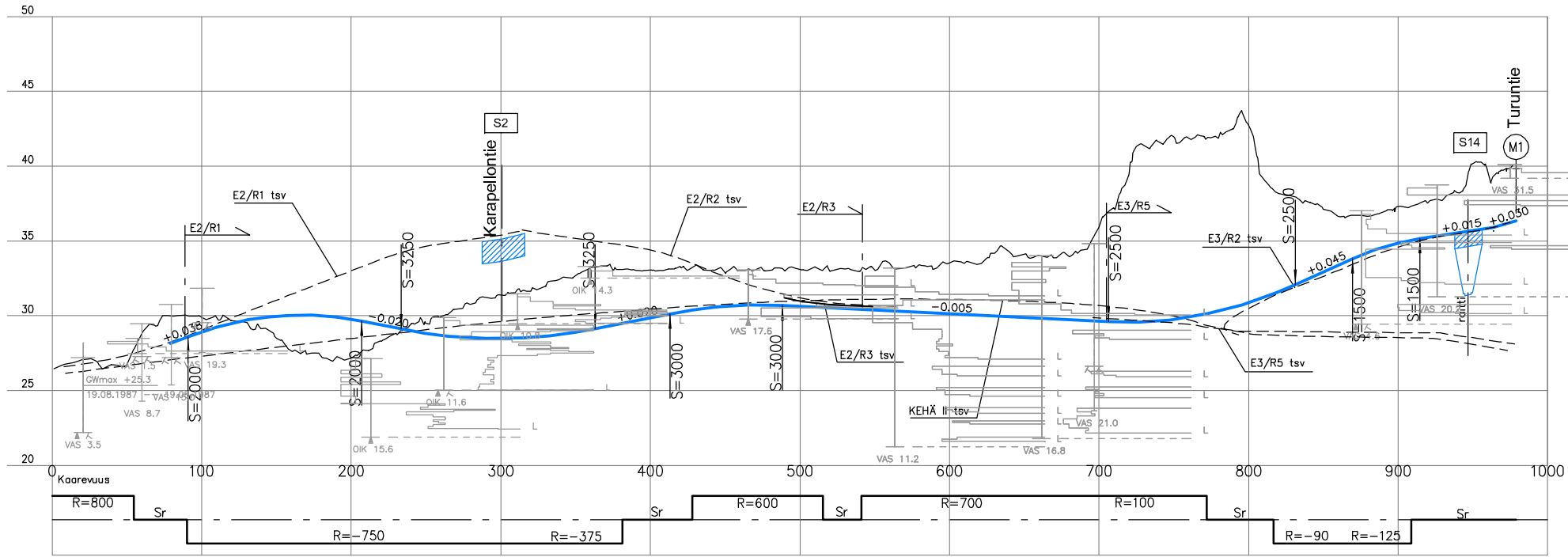


Kehä II

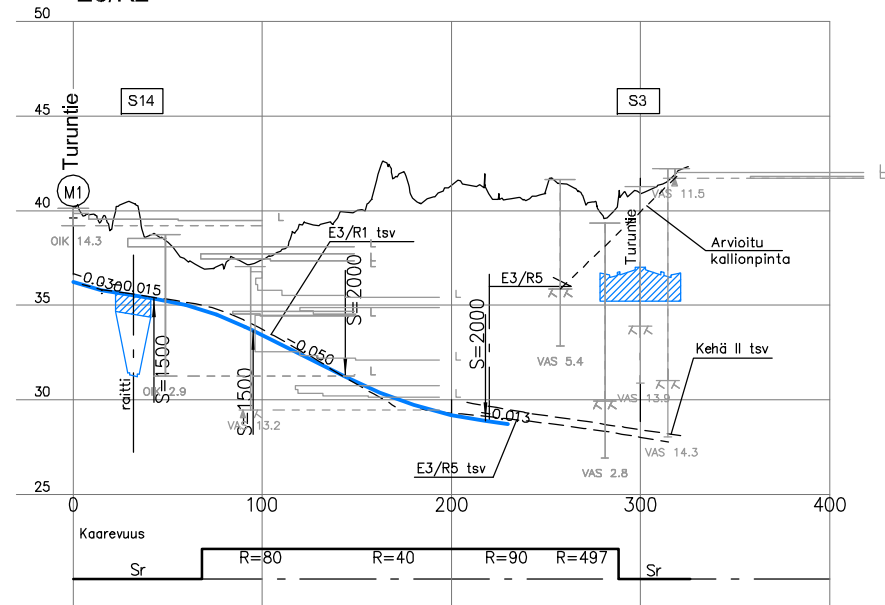




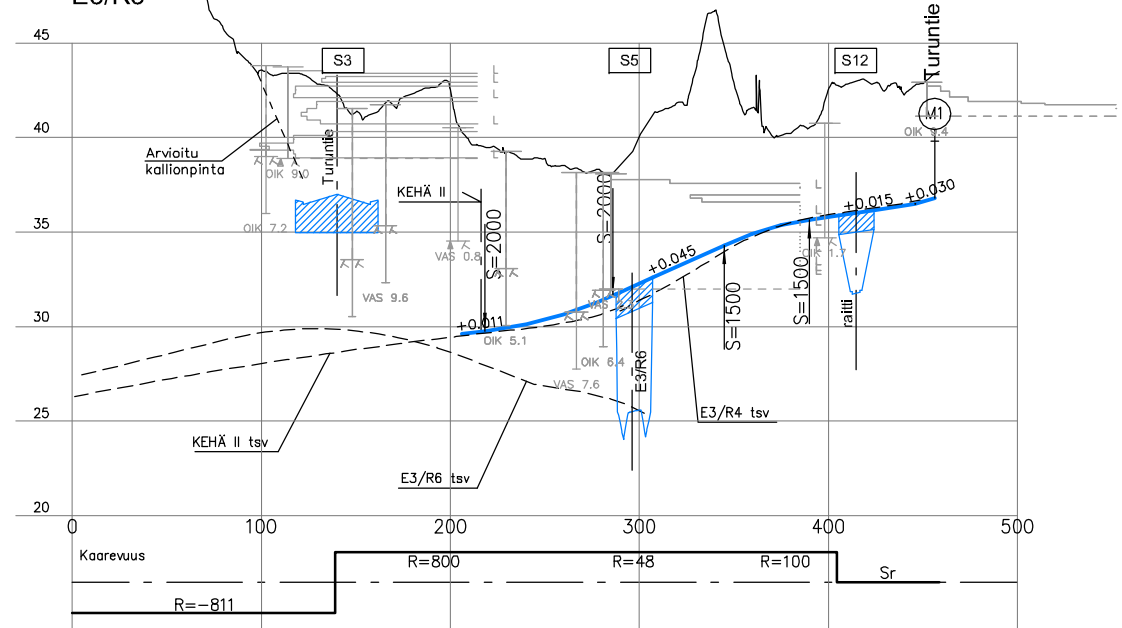
E3/R1

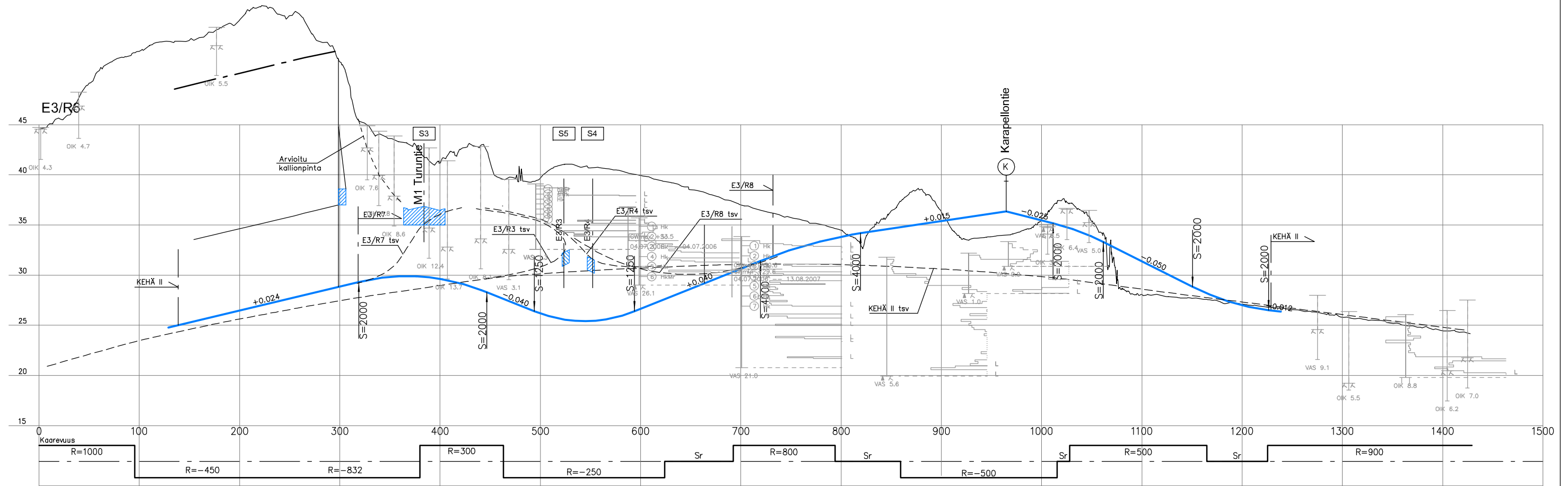
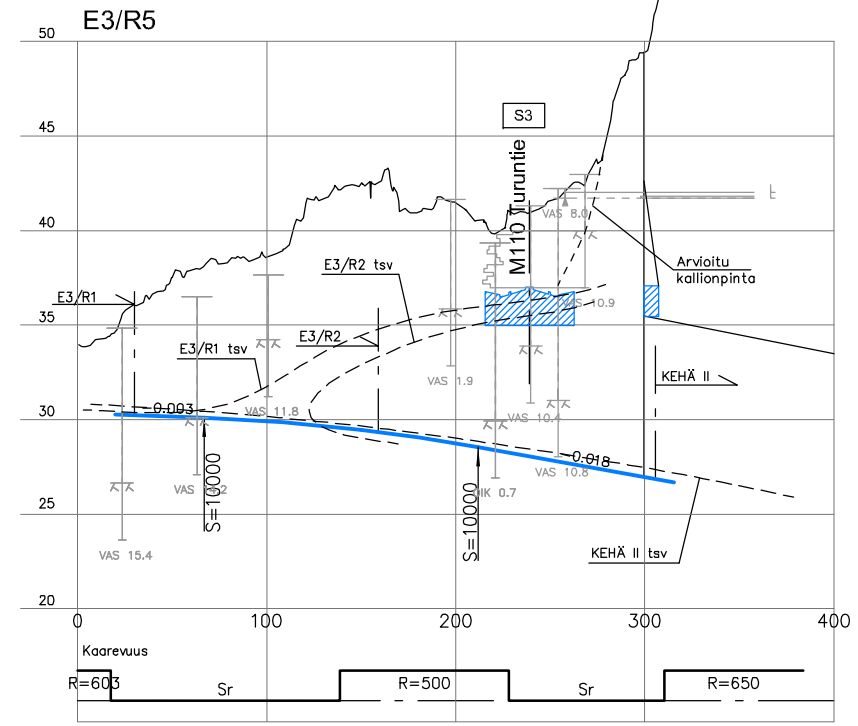
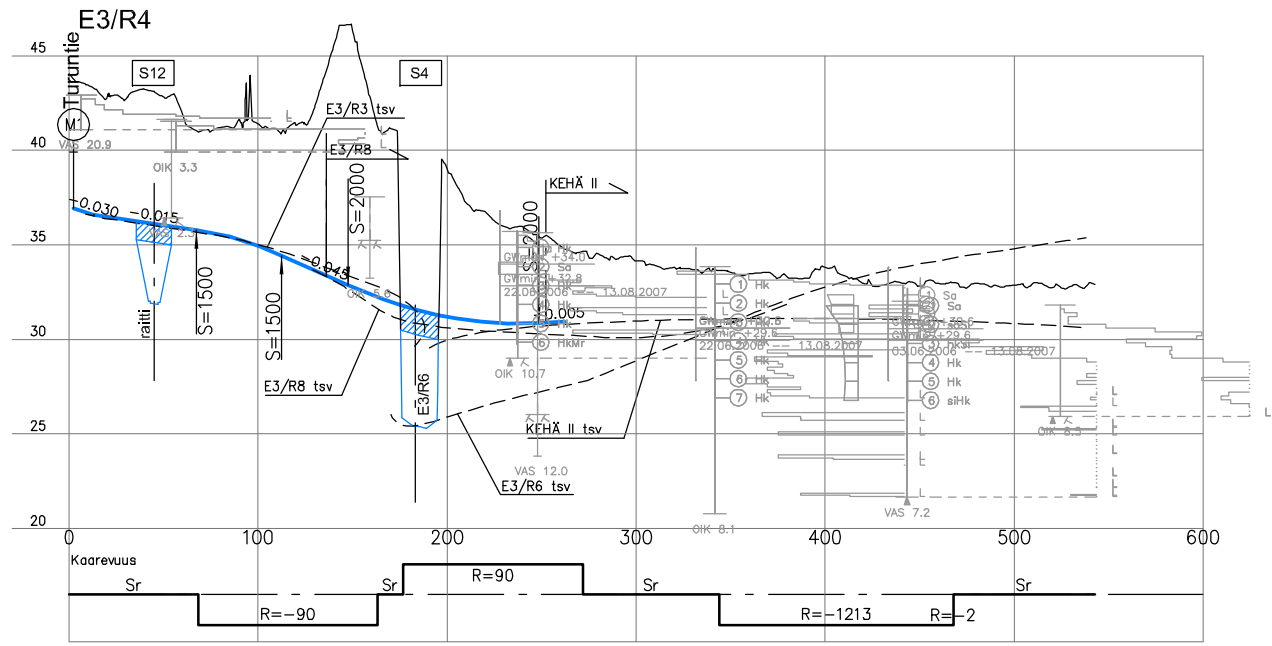


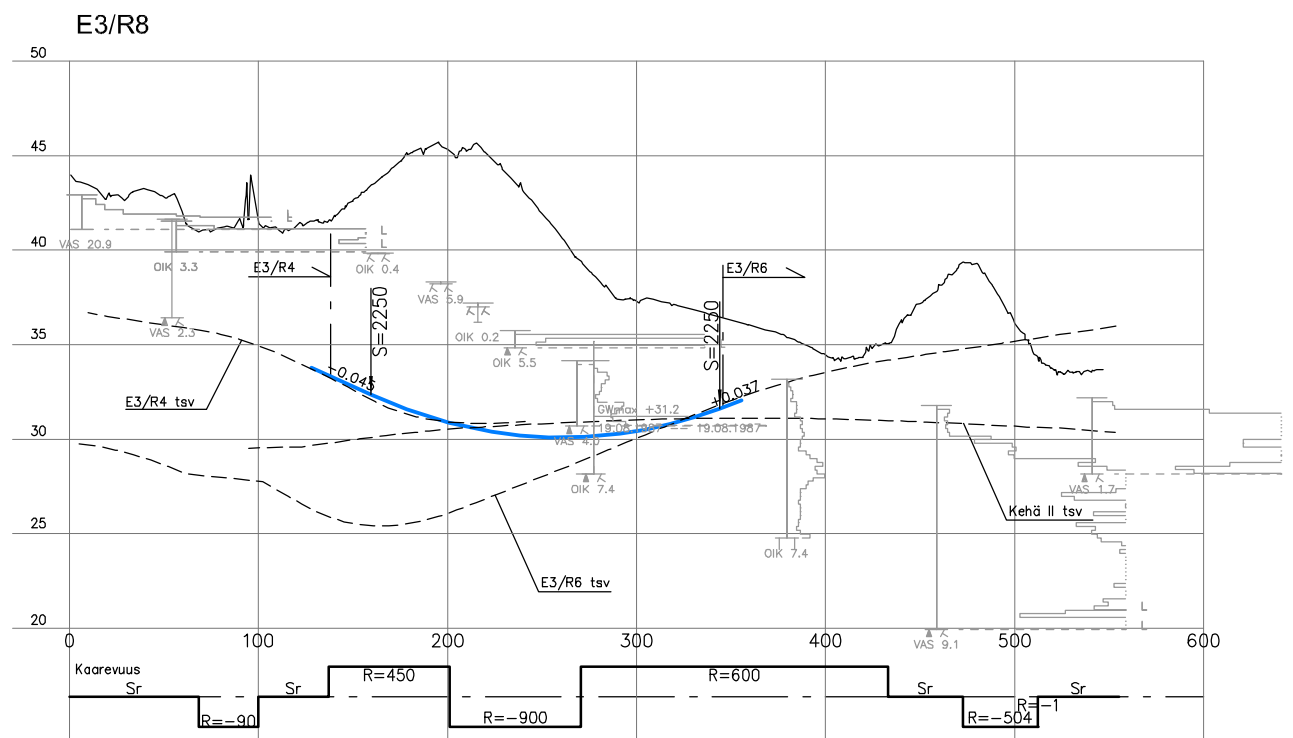
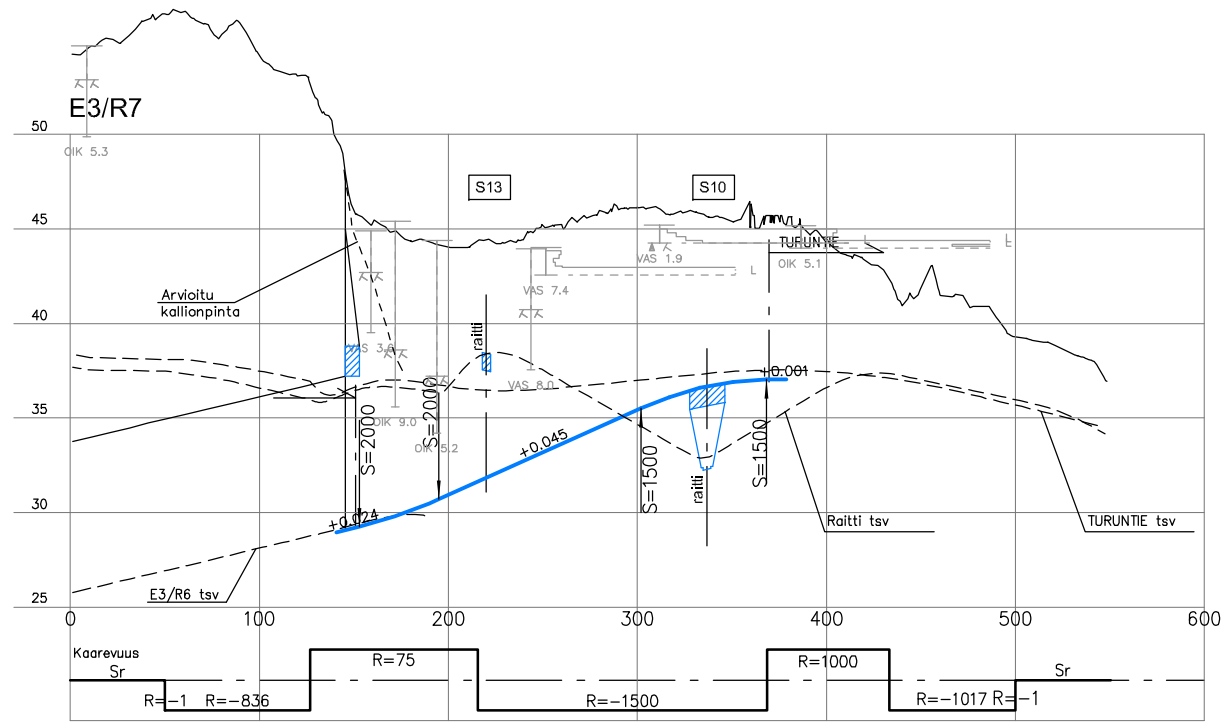
E3/R2

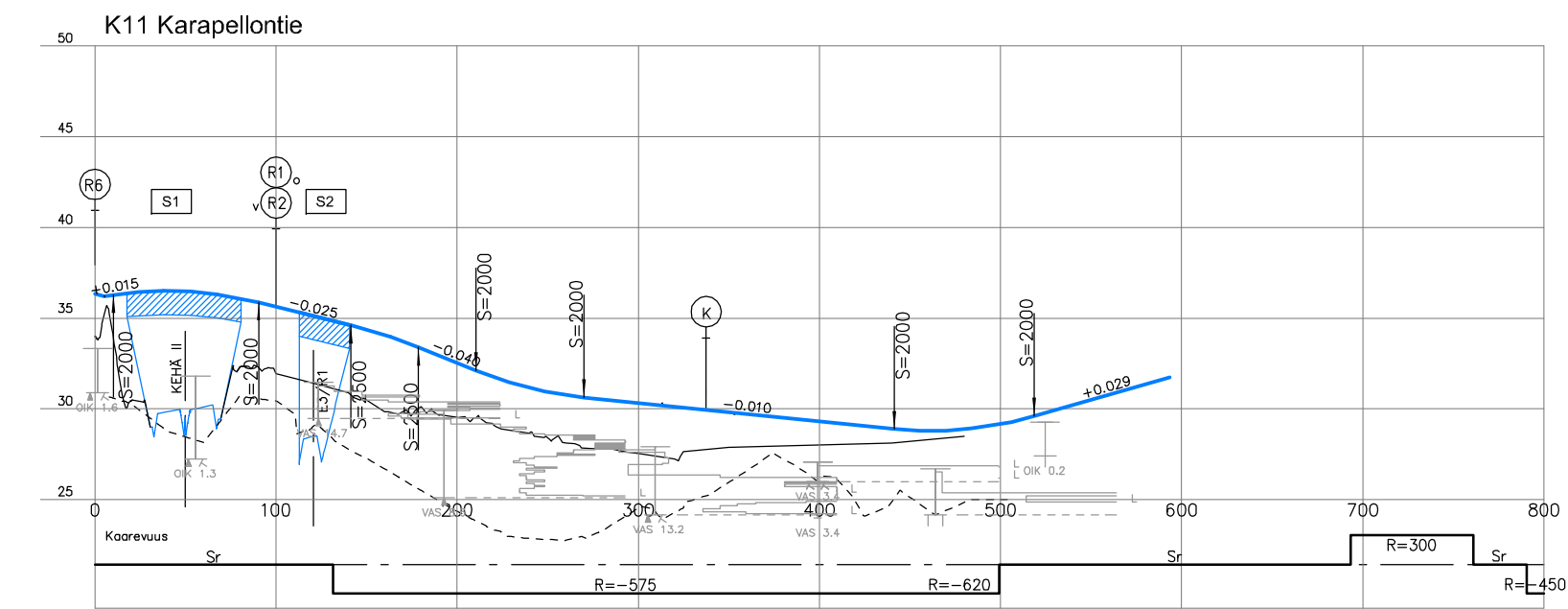
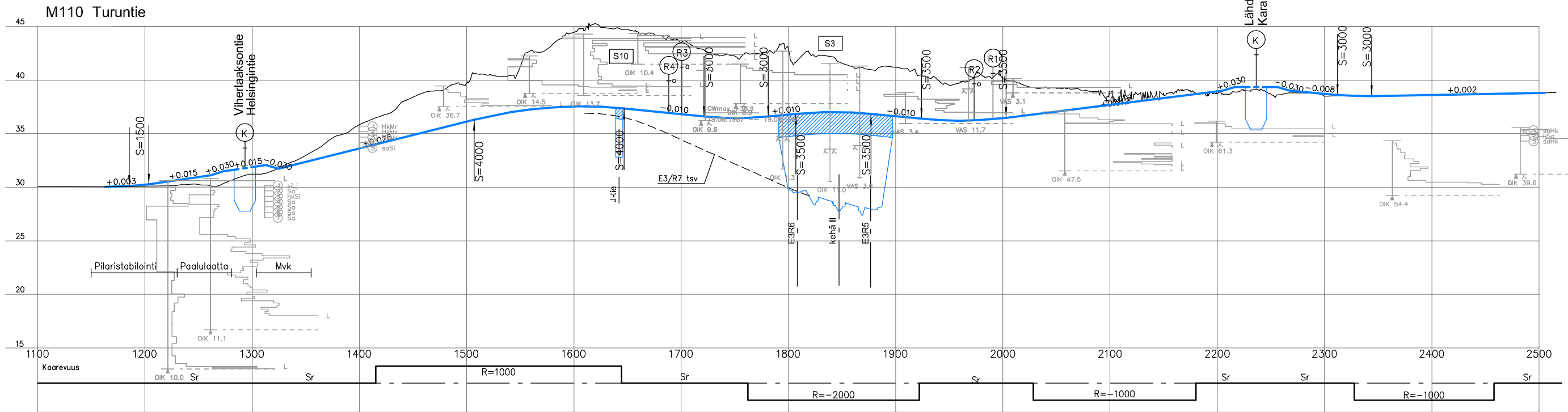


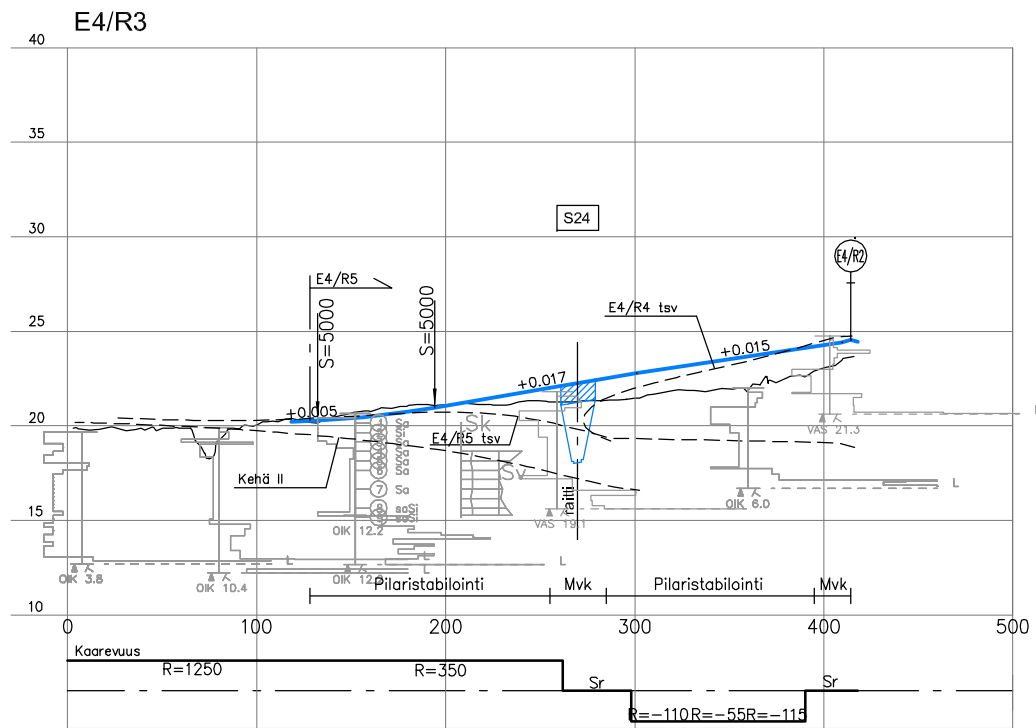
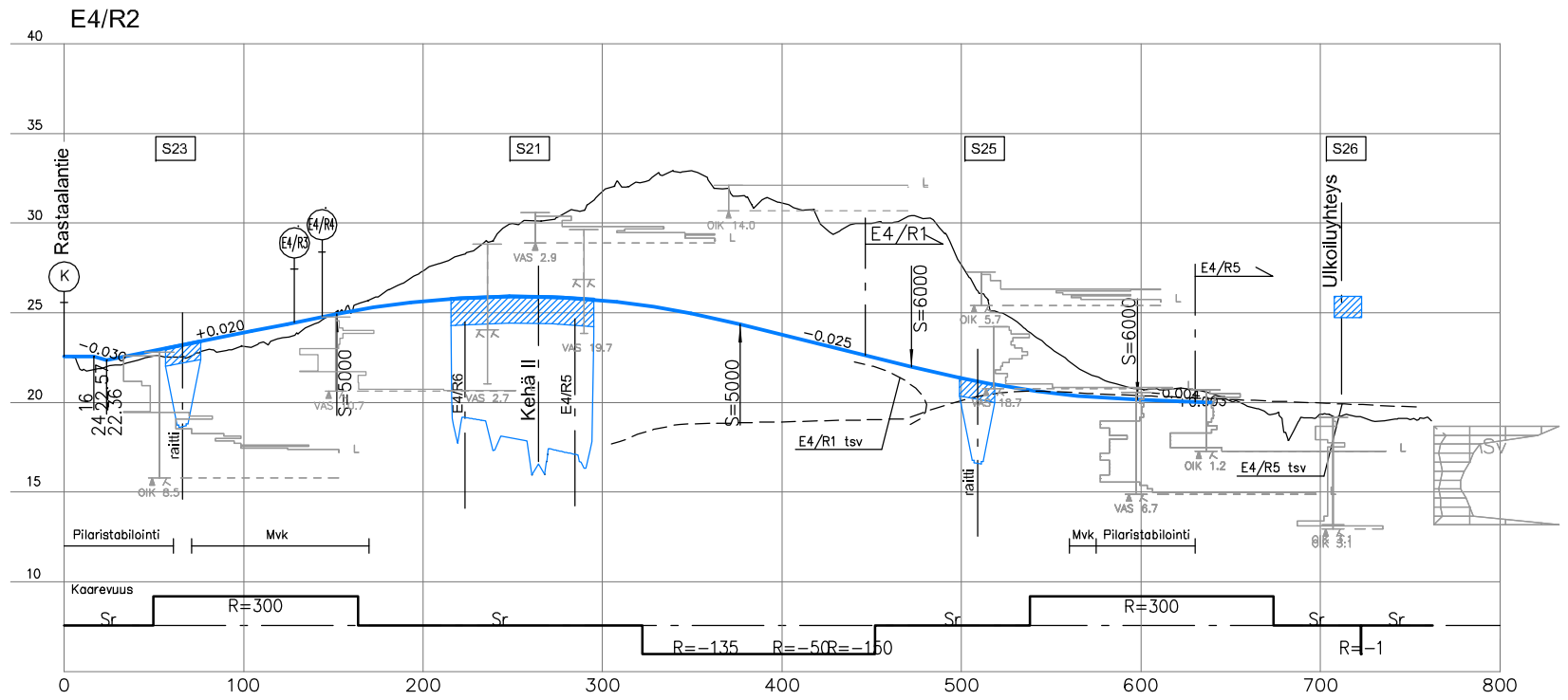
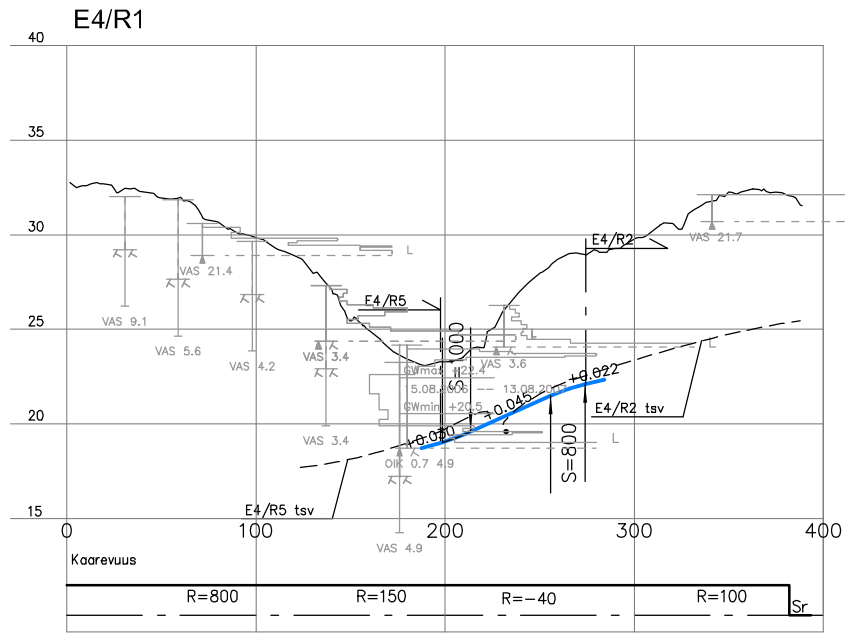
E3/R3

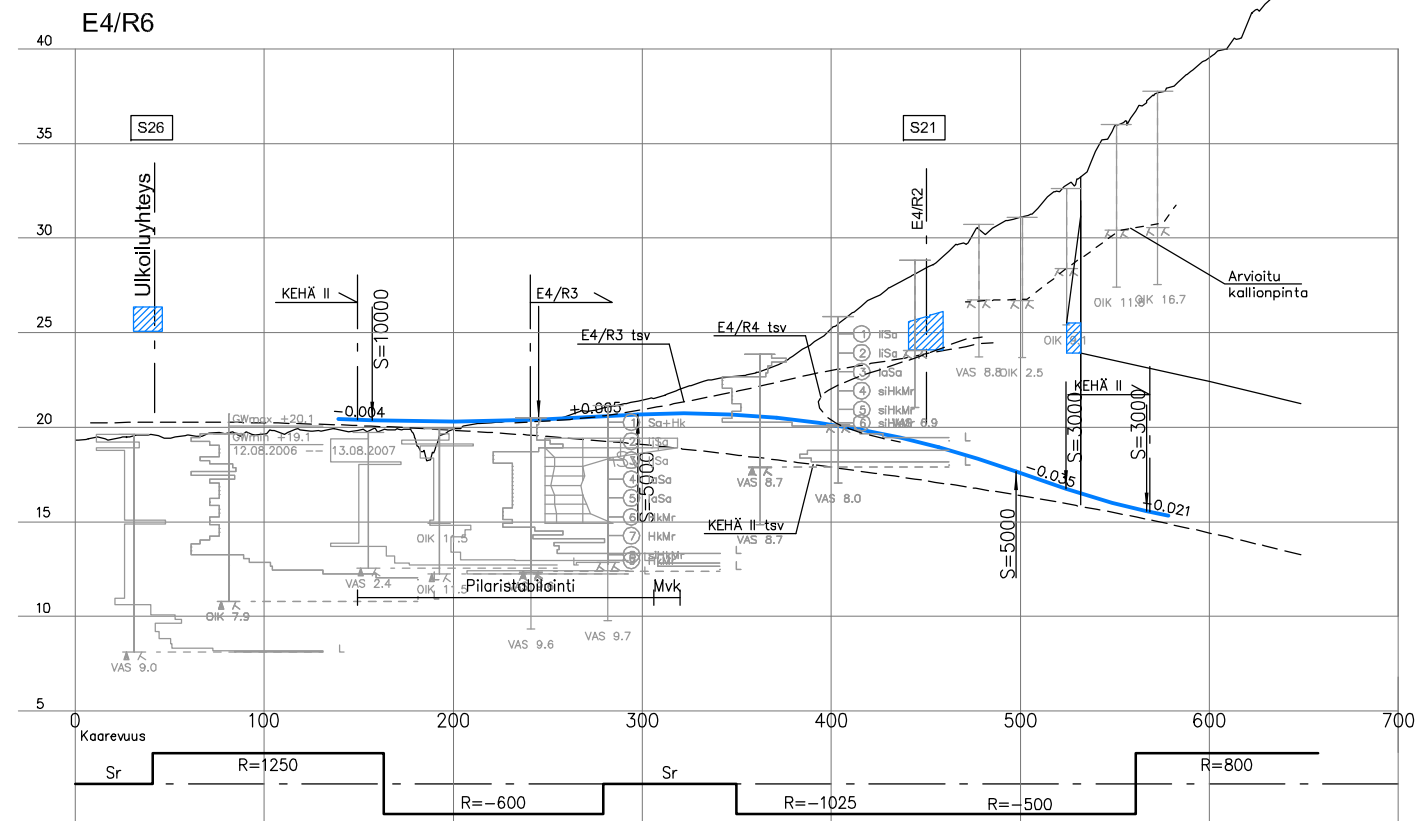
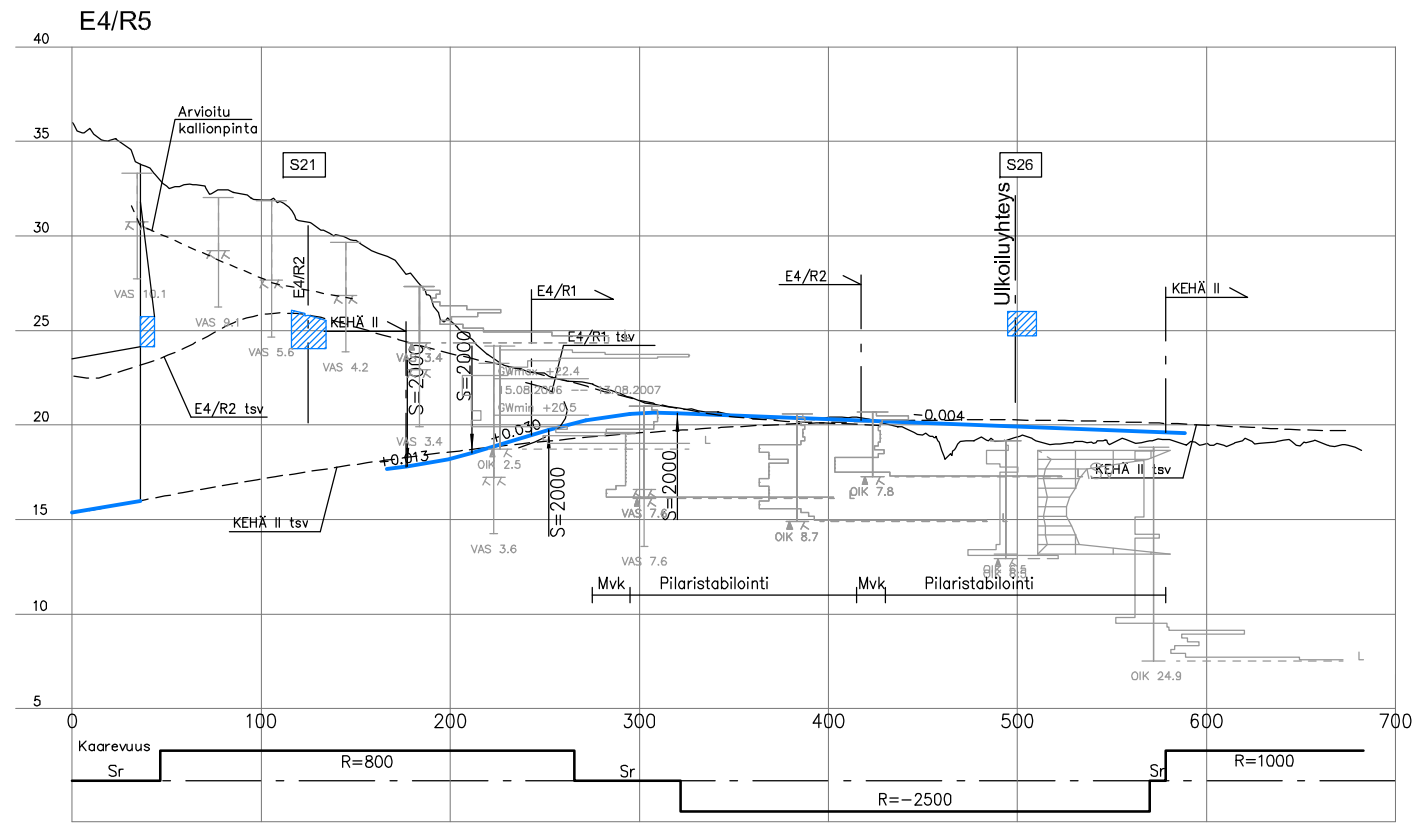
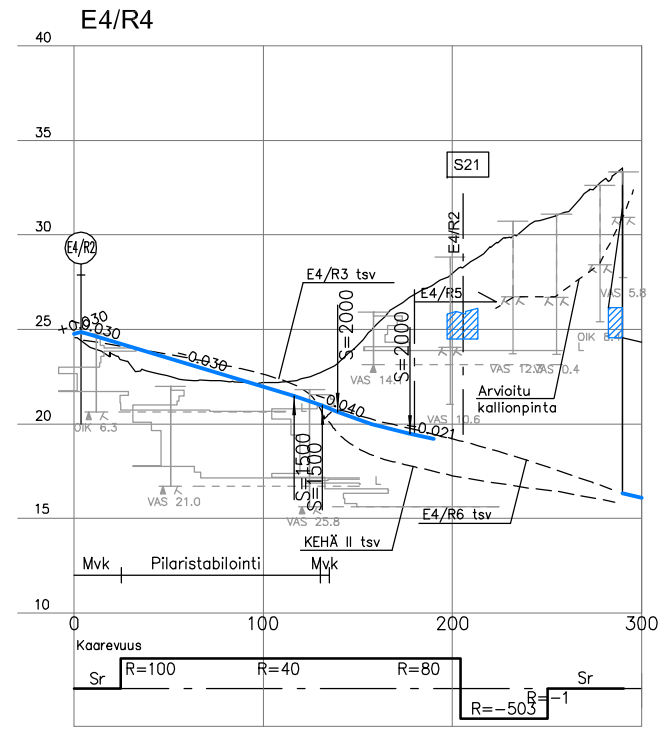


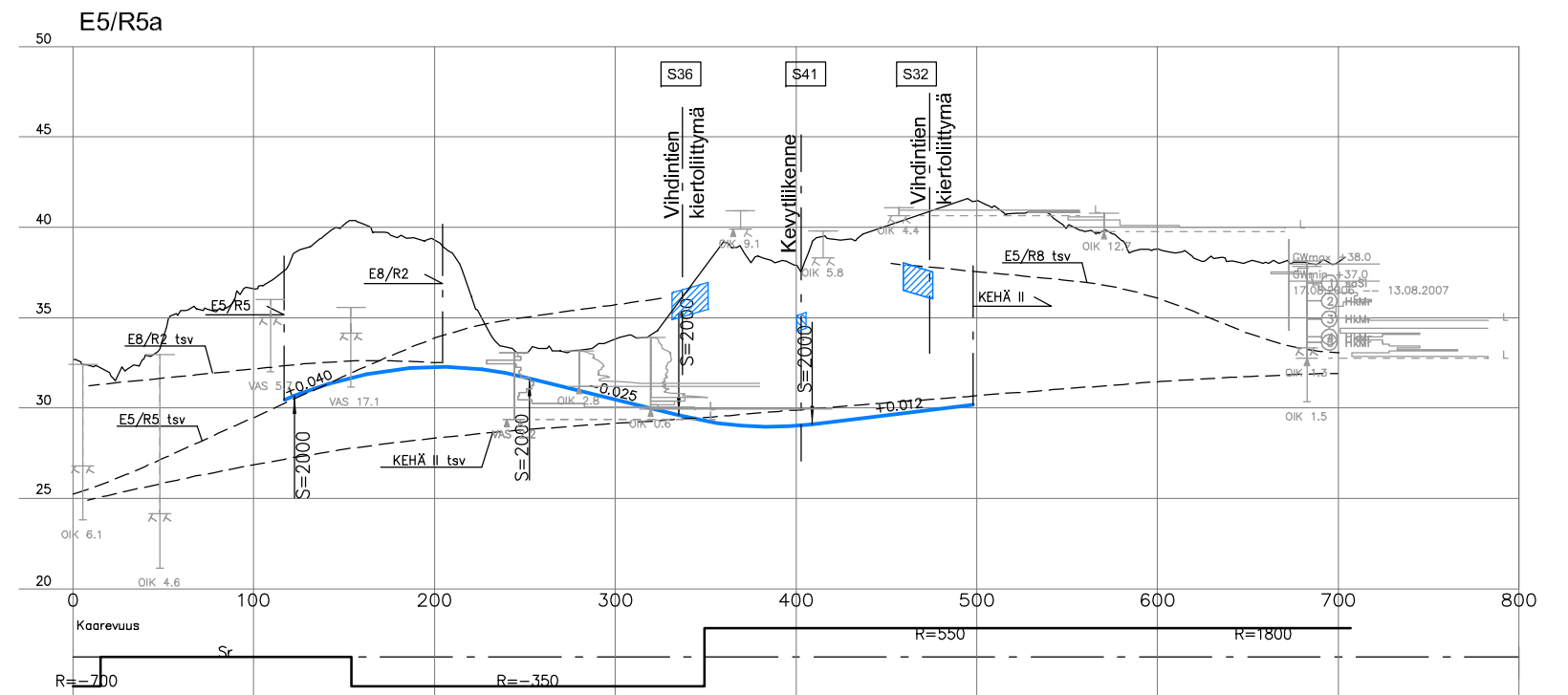
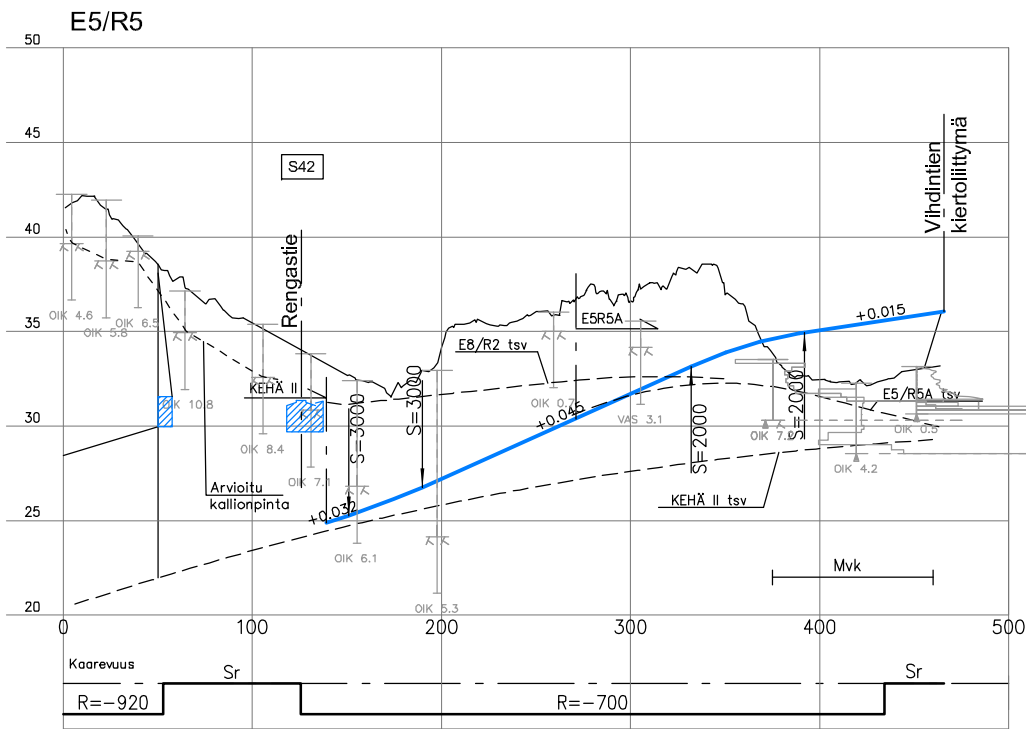
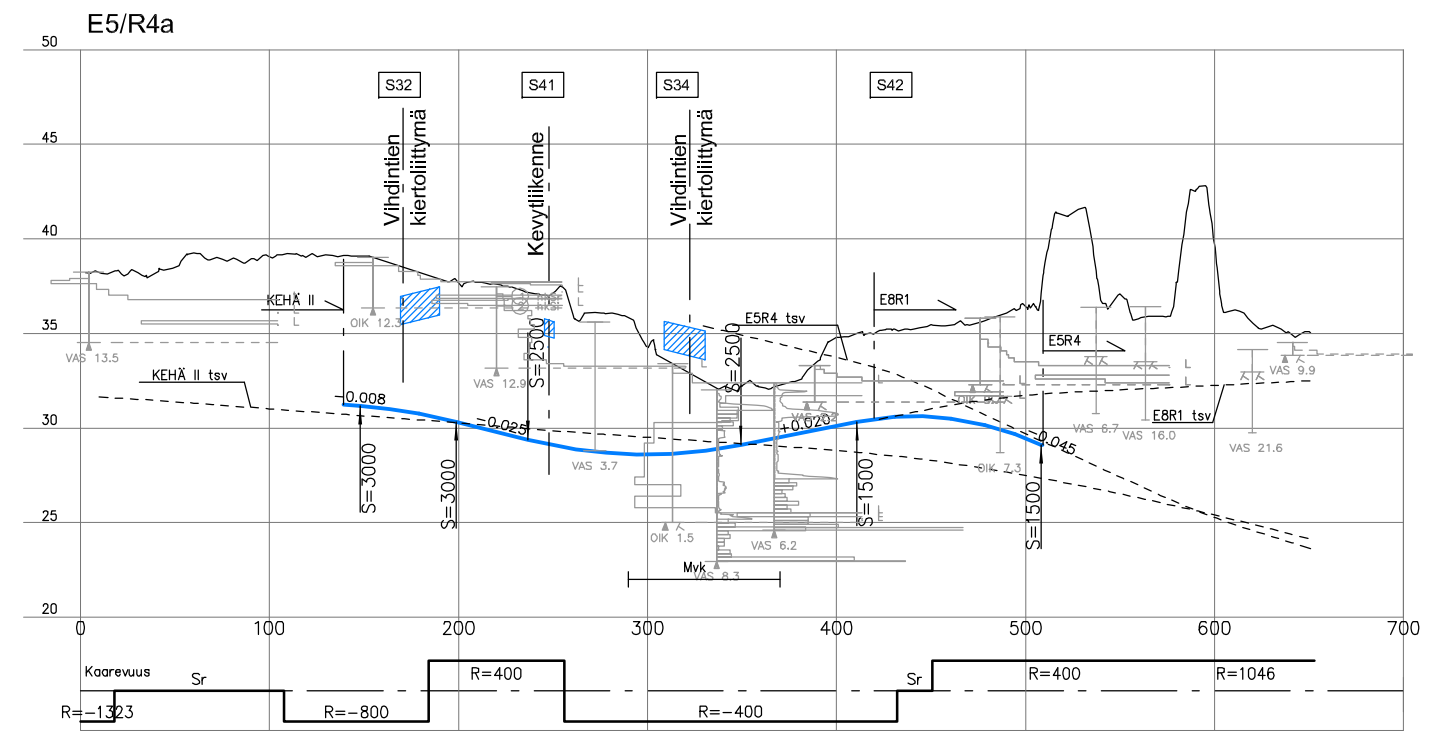
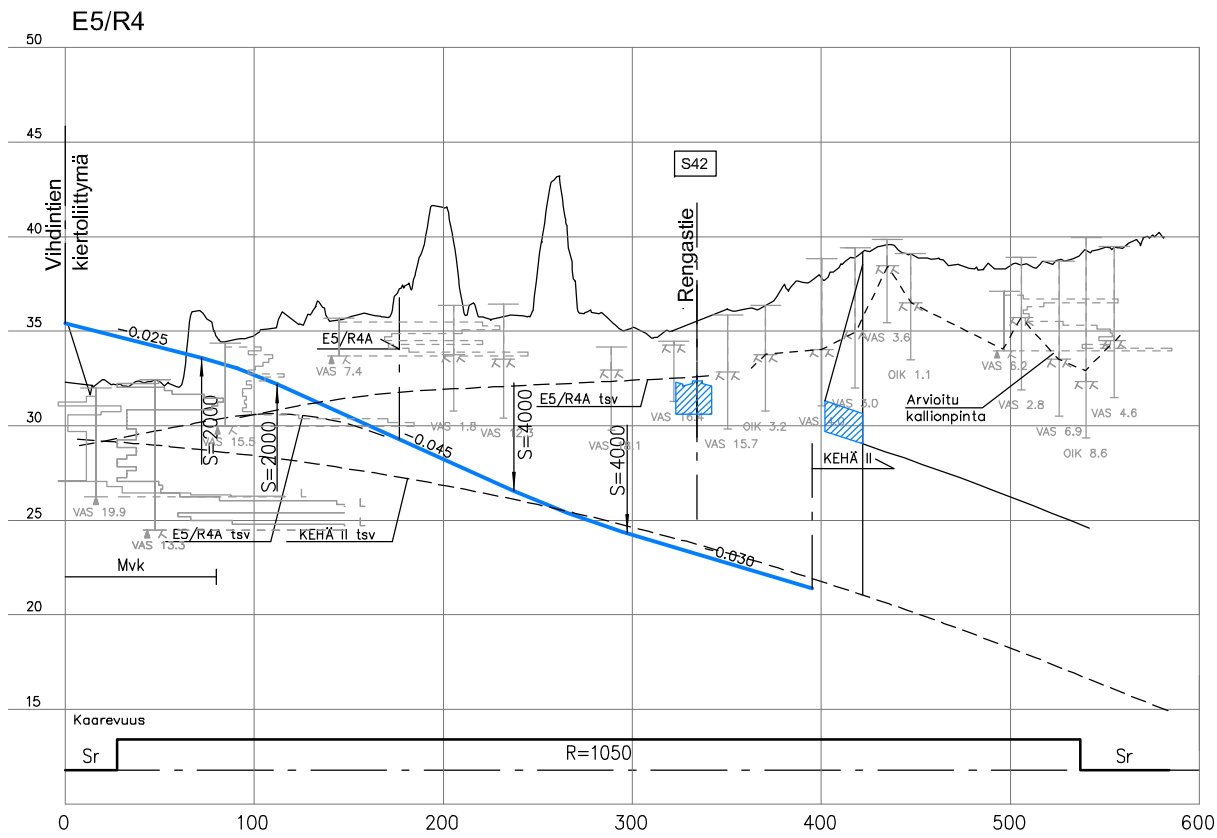


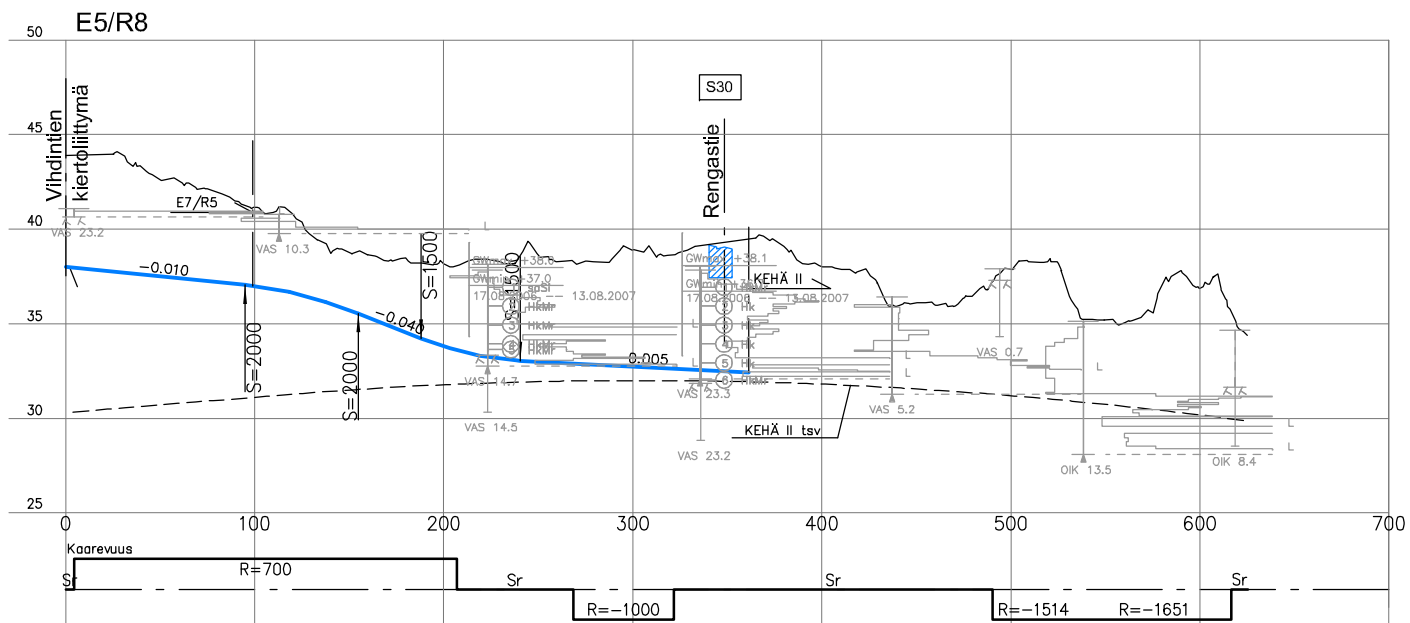
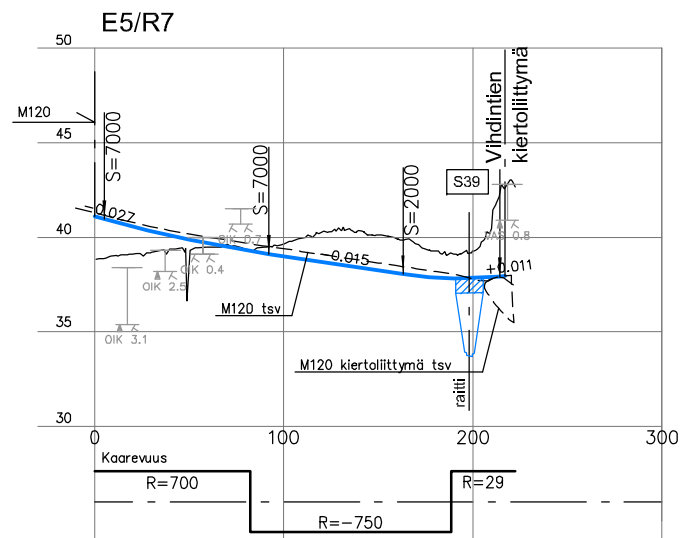
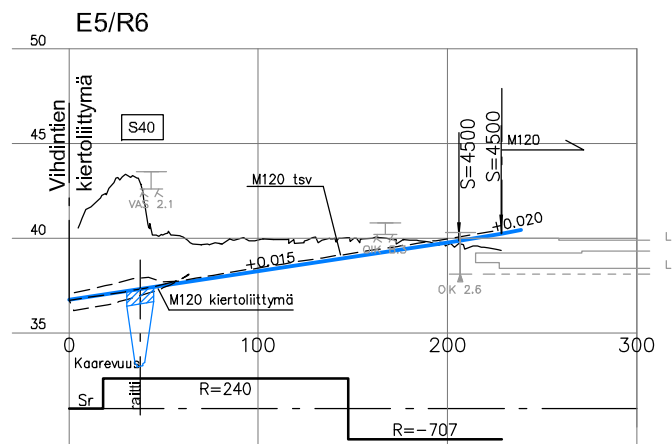


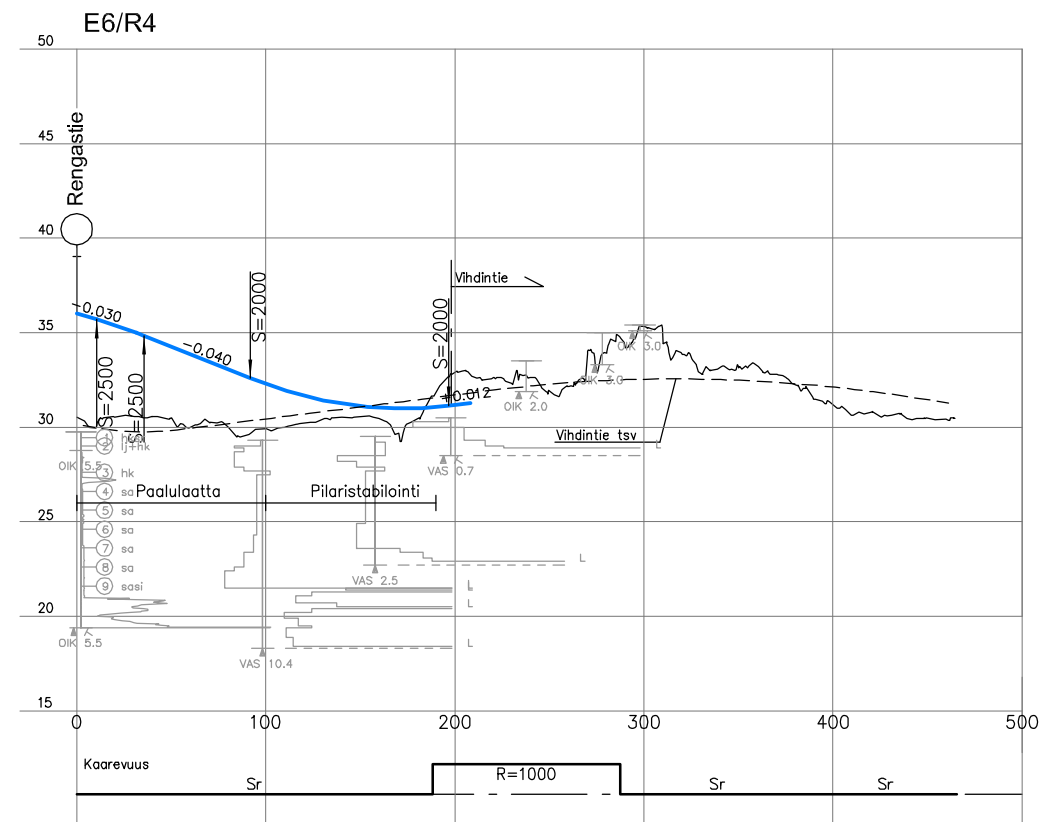
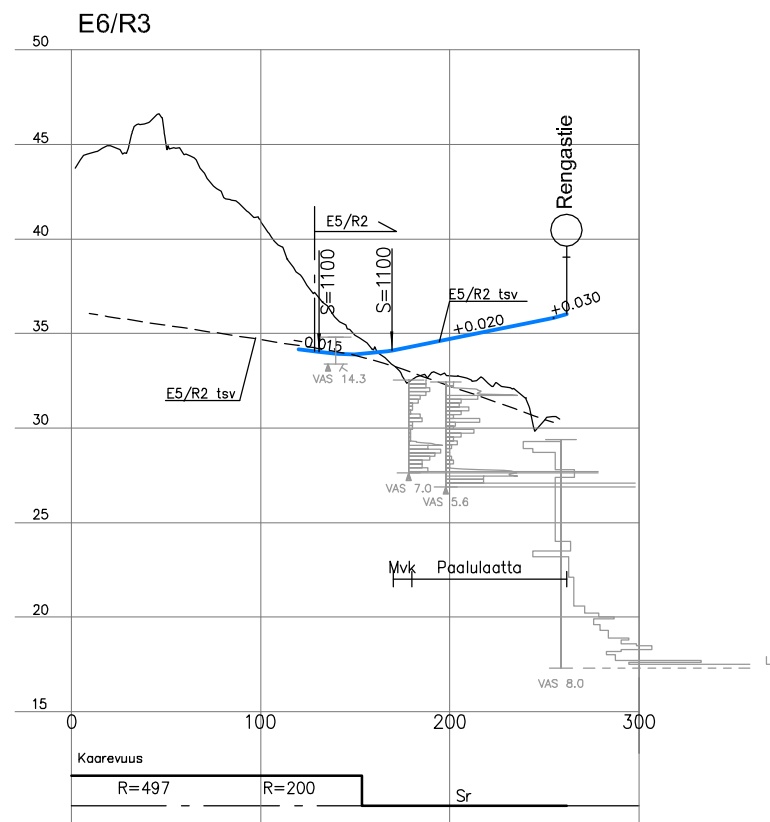
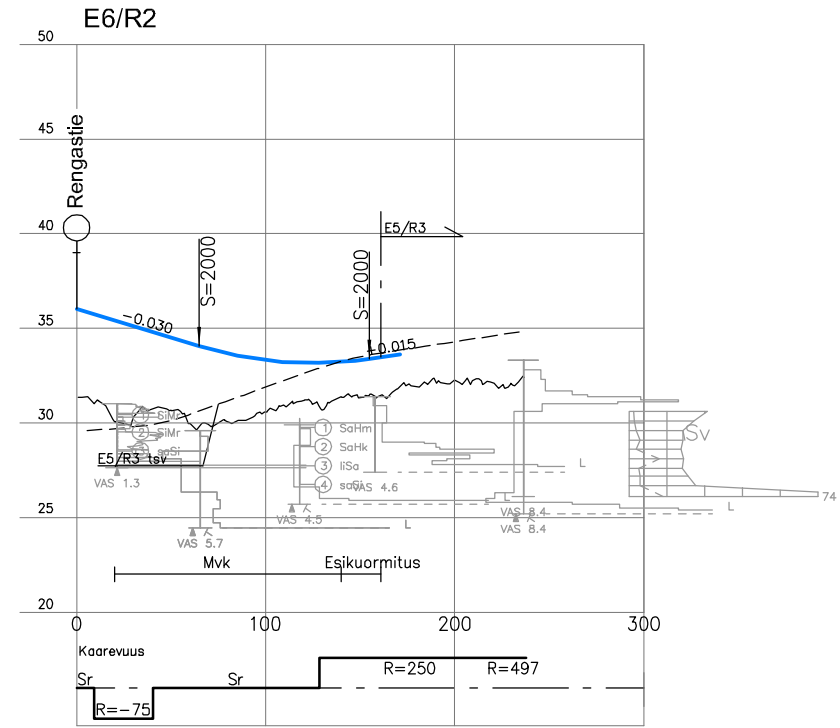
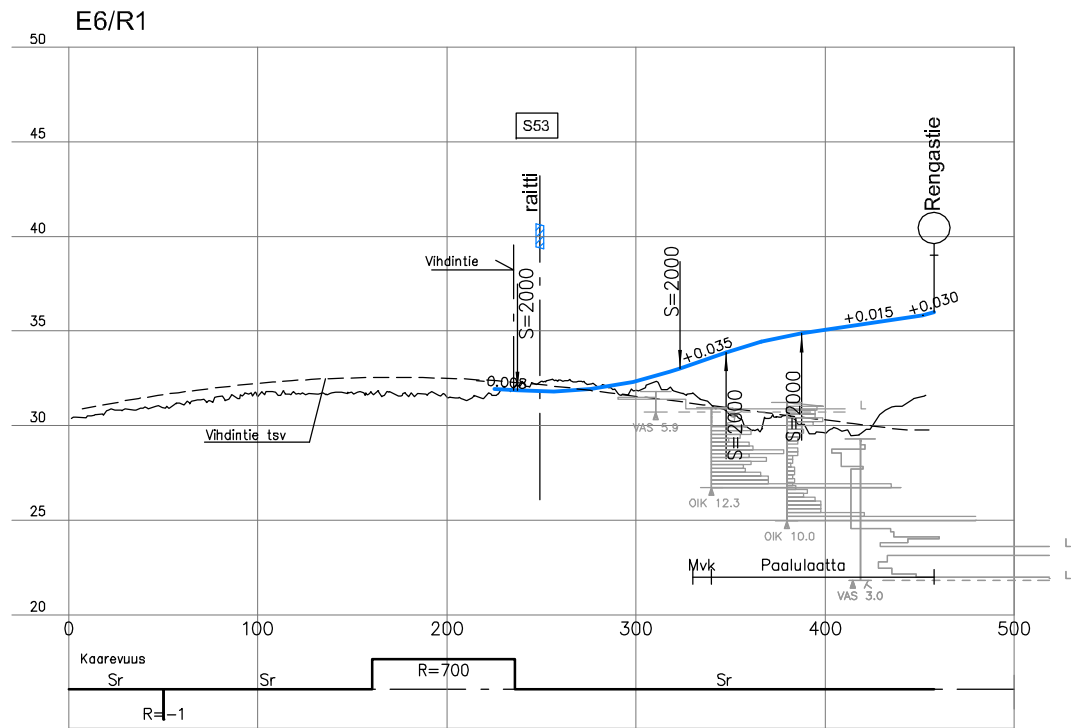


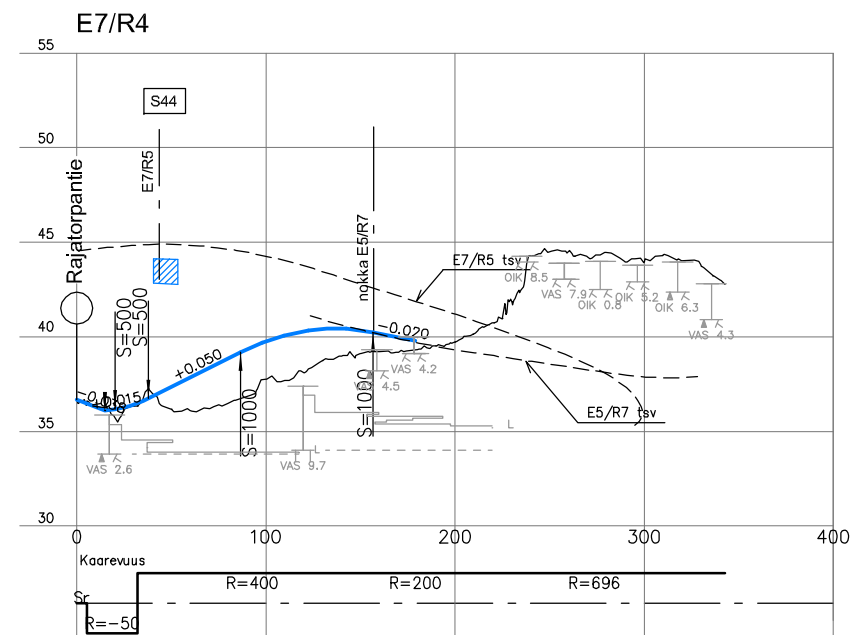
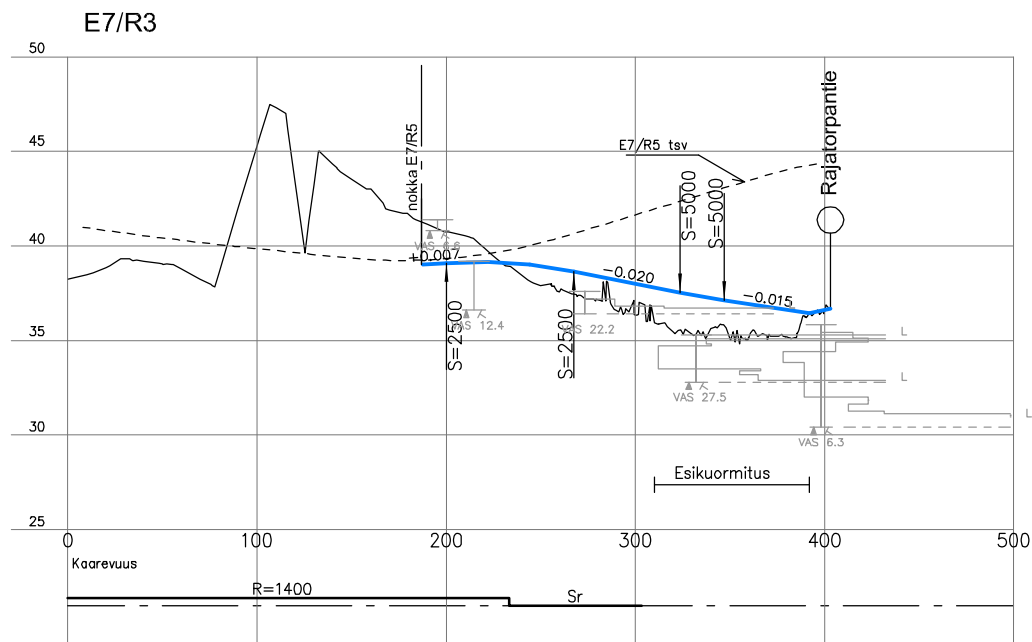
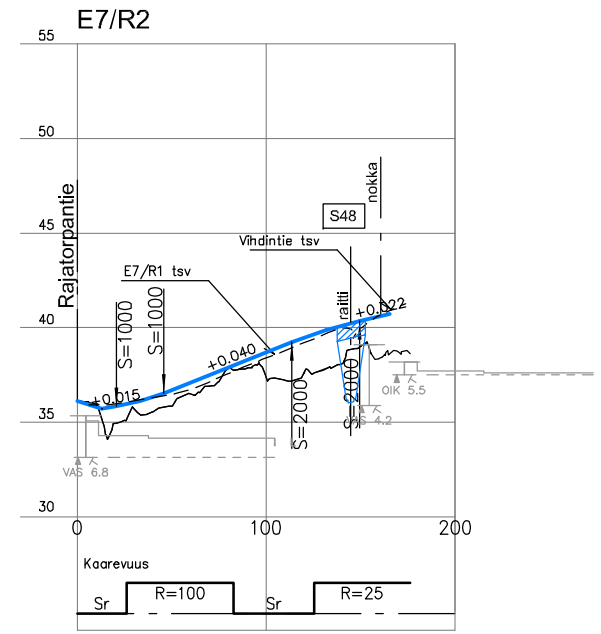
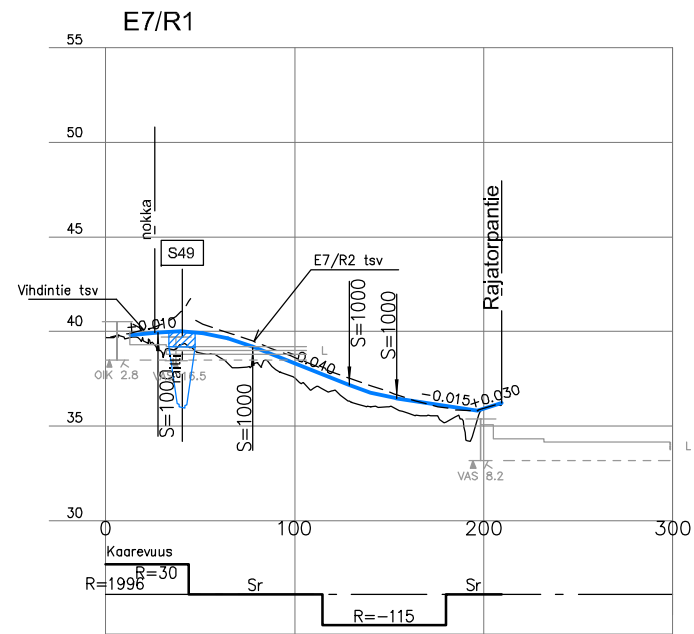


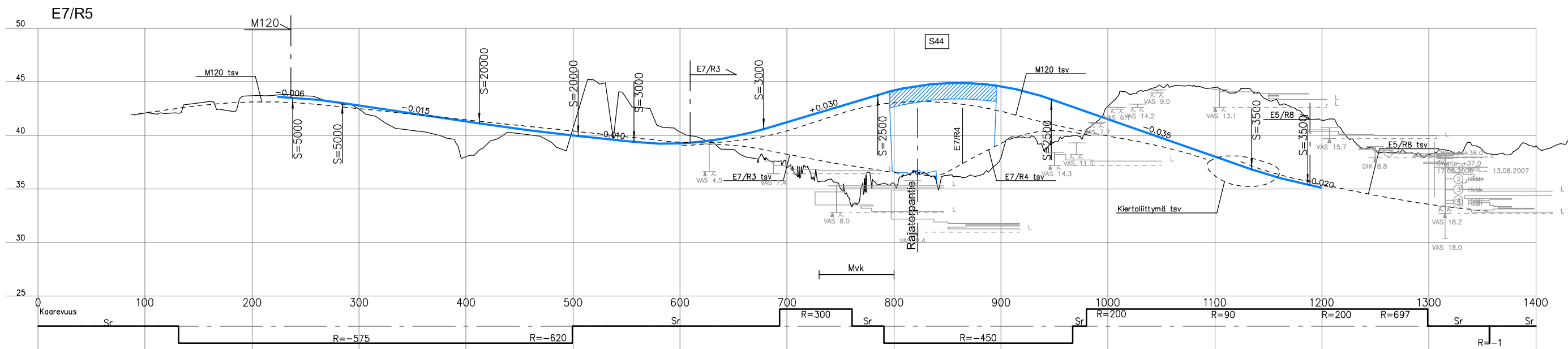


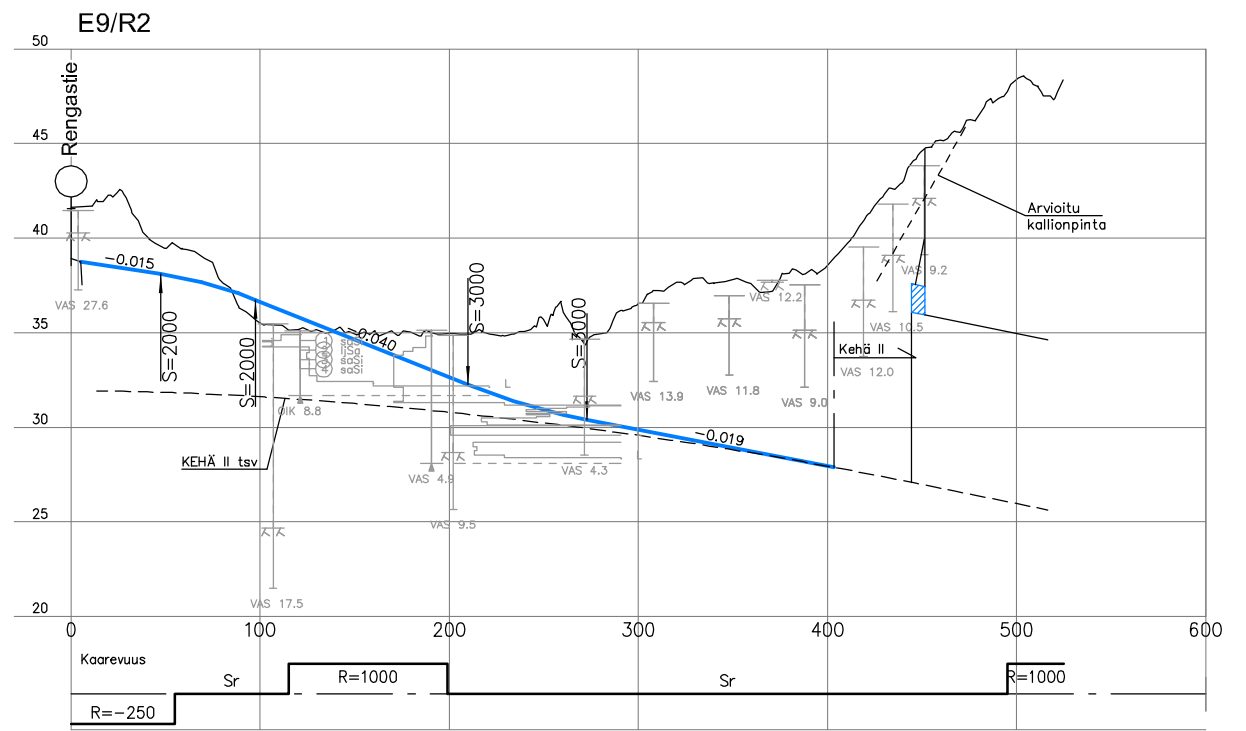
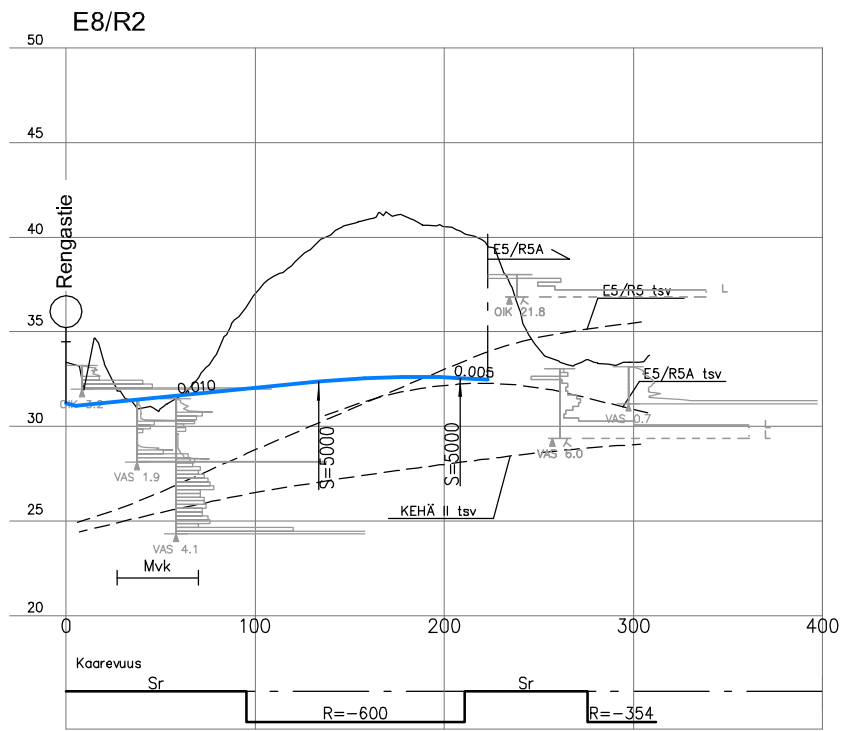
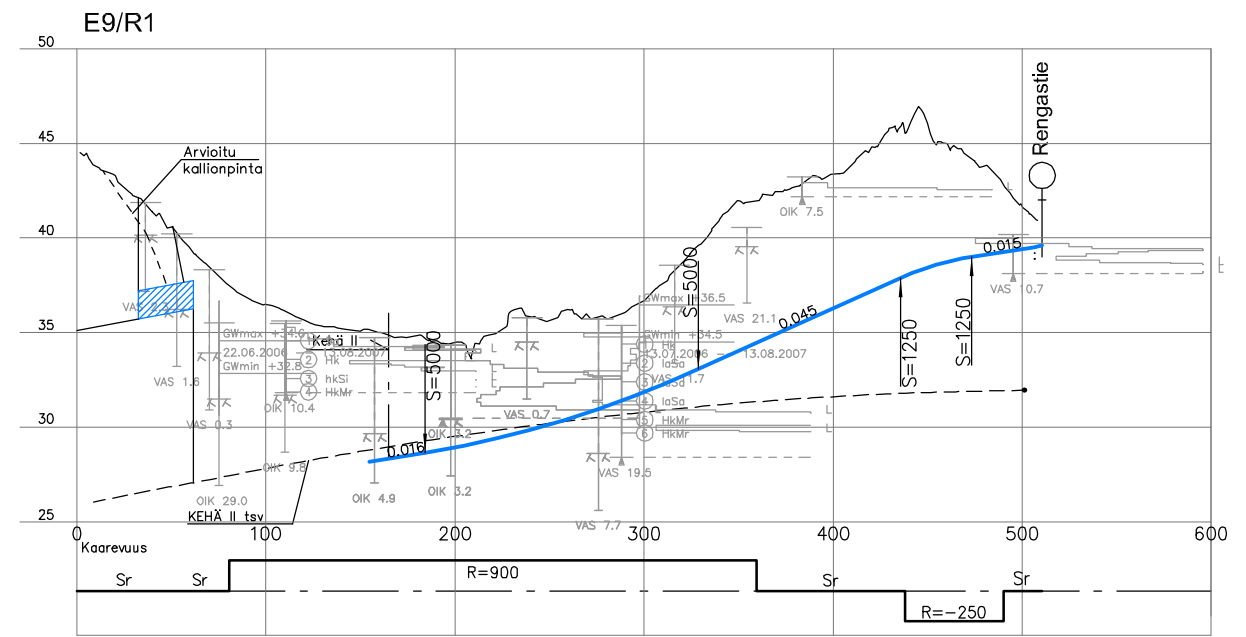
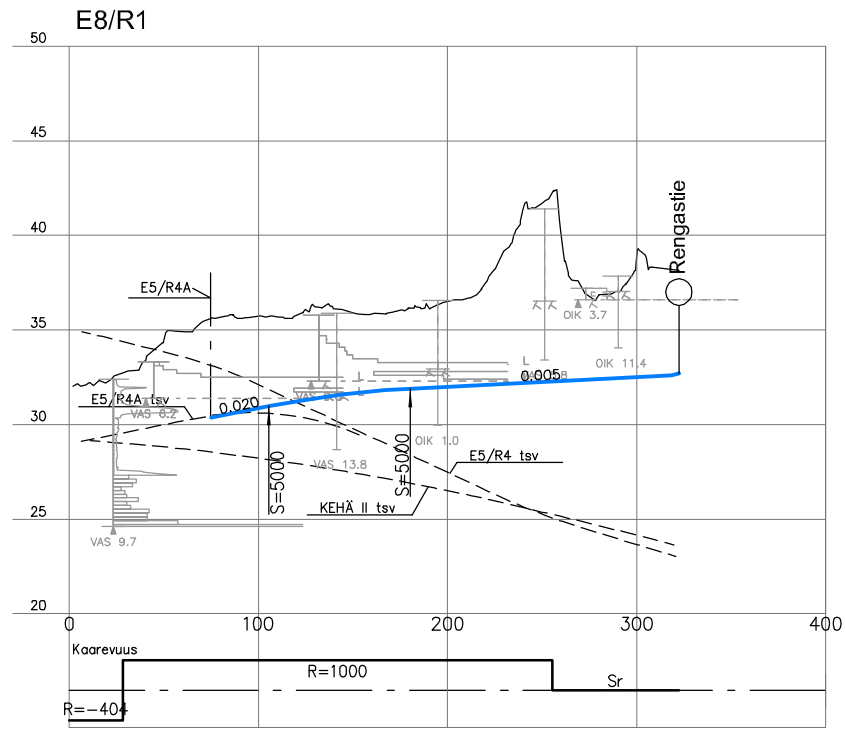


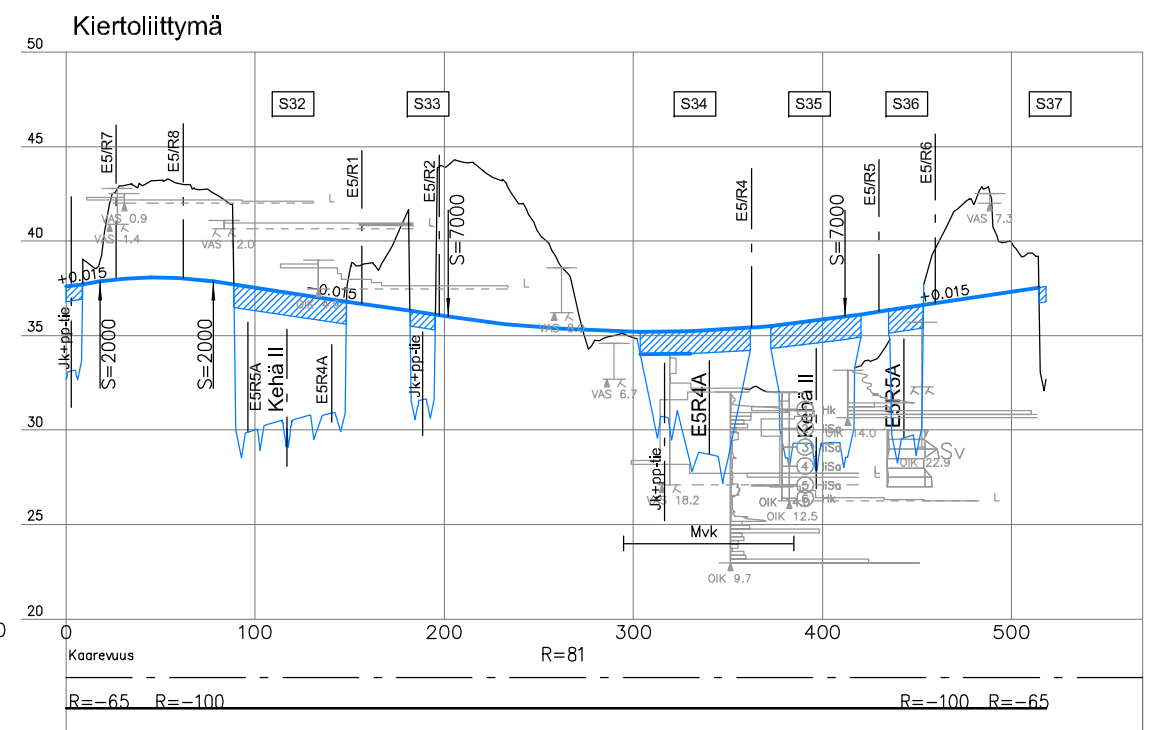
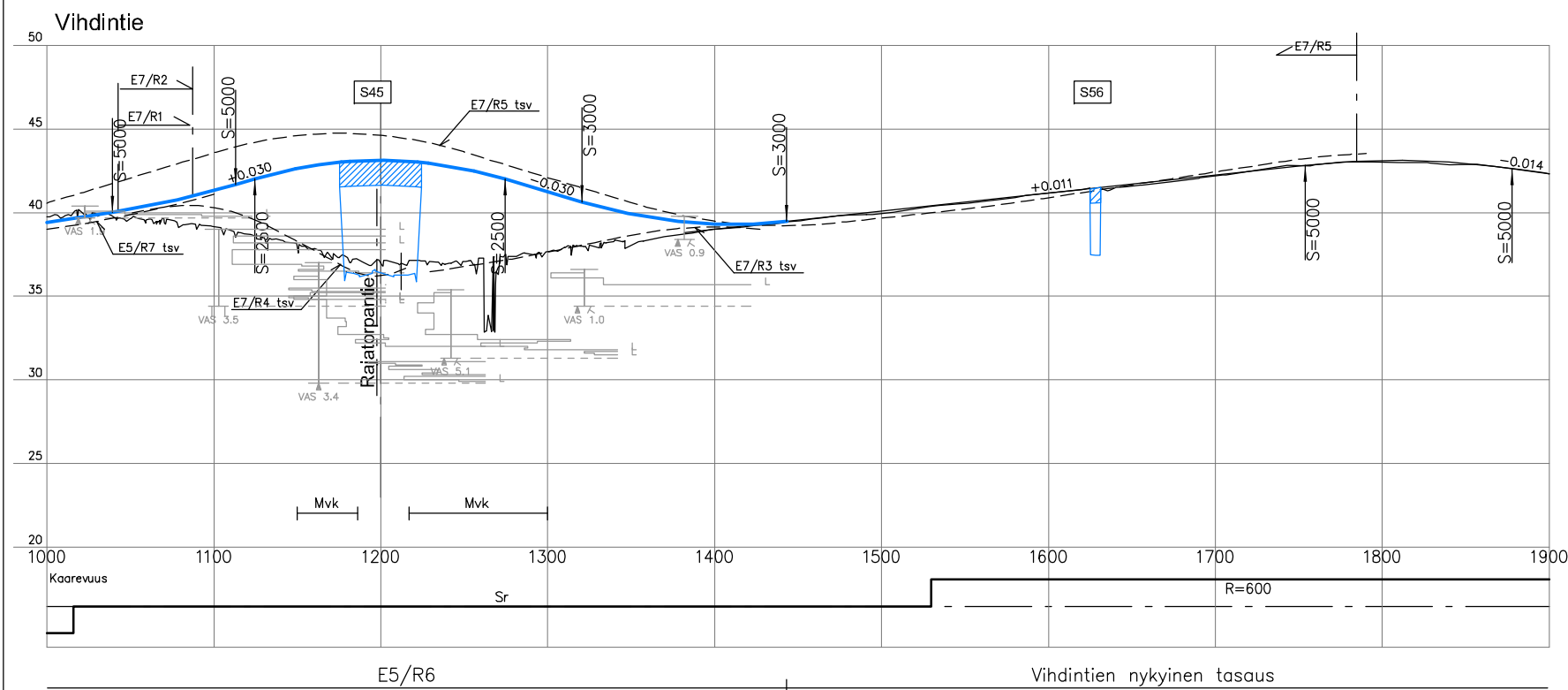
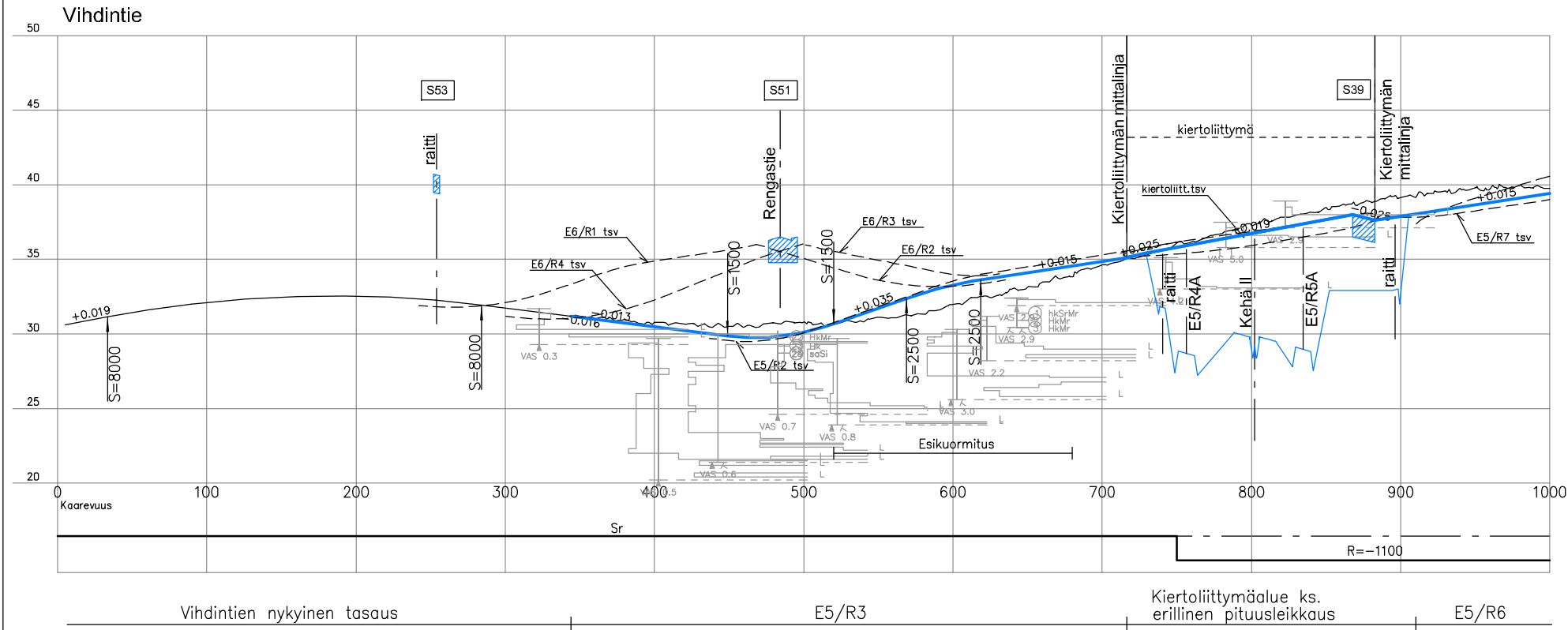


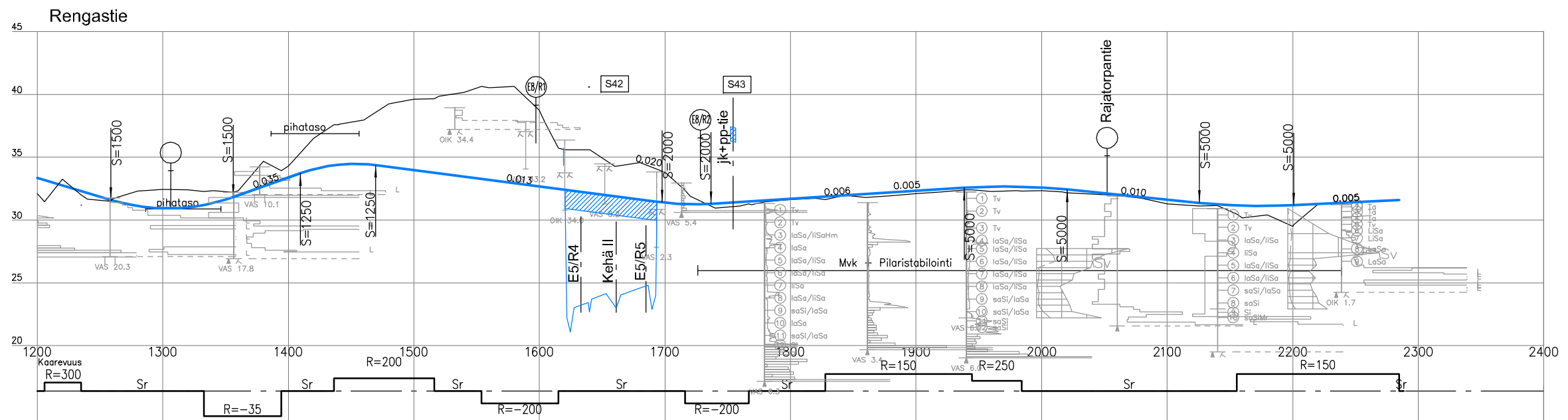
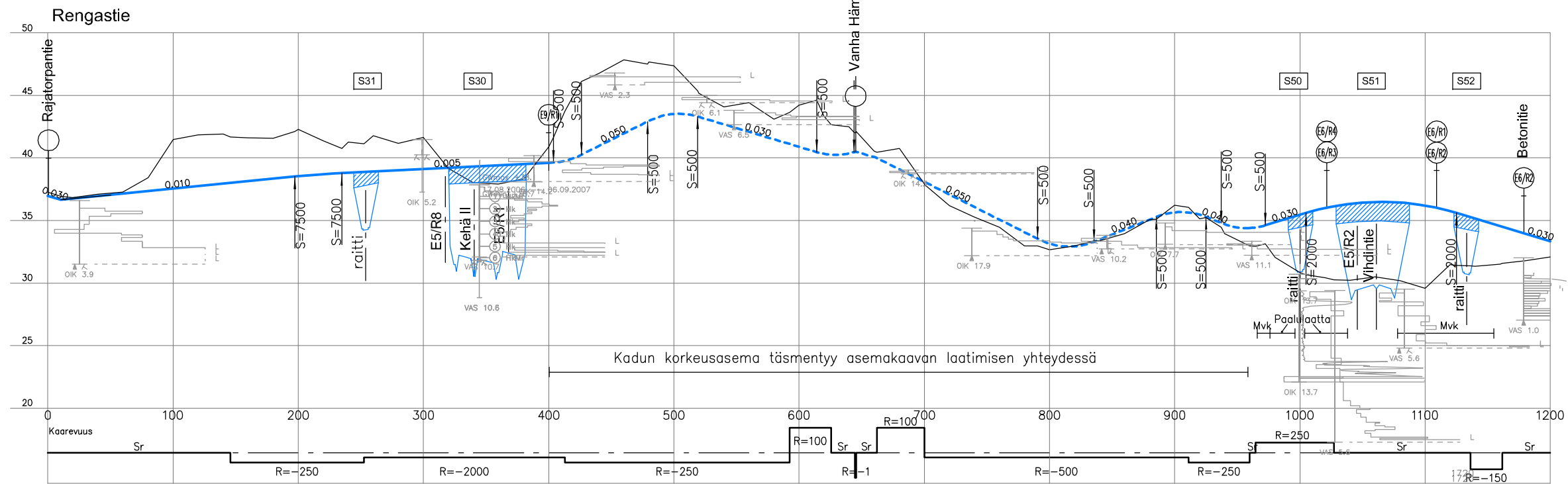


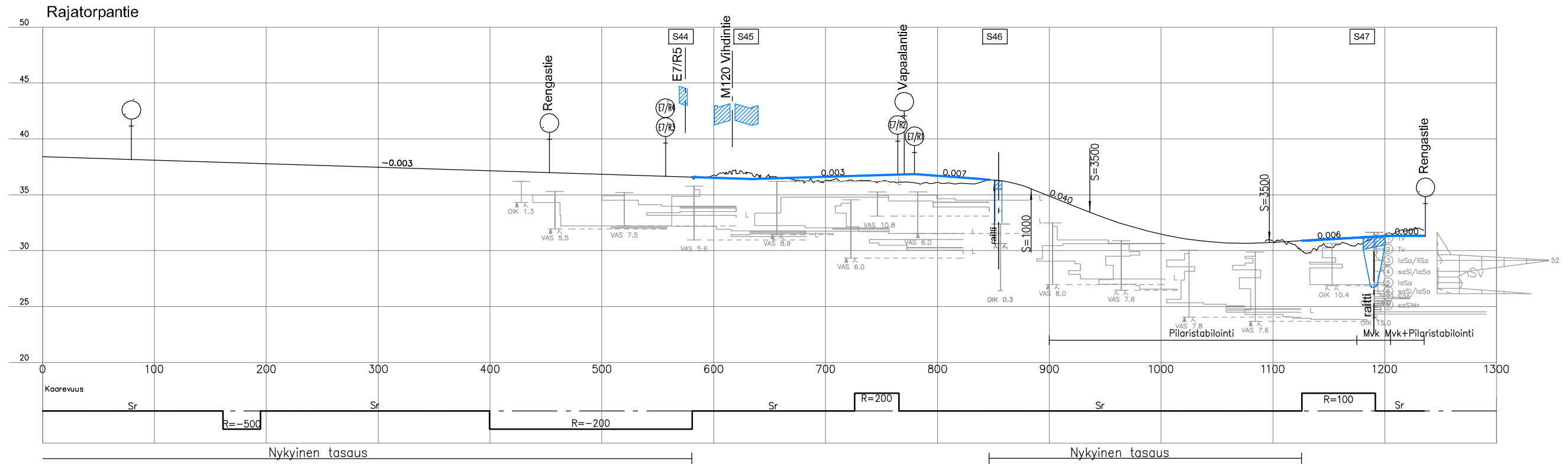


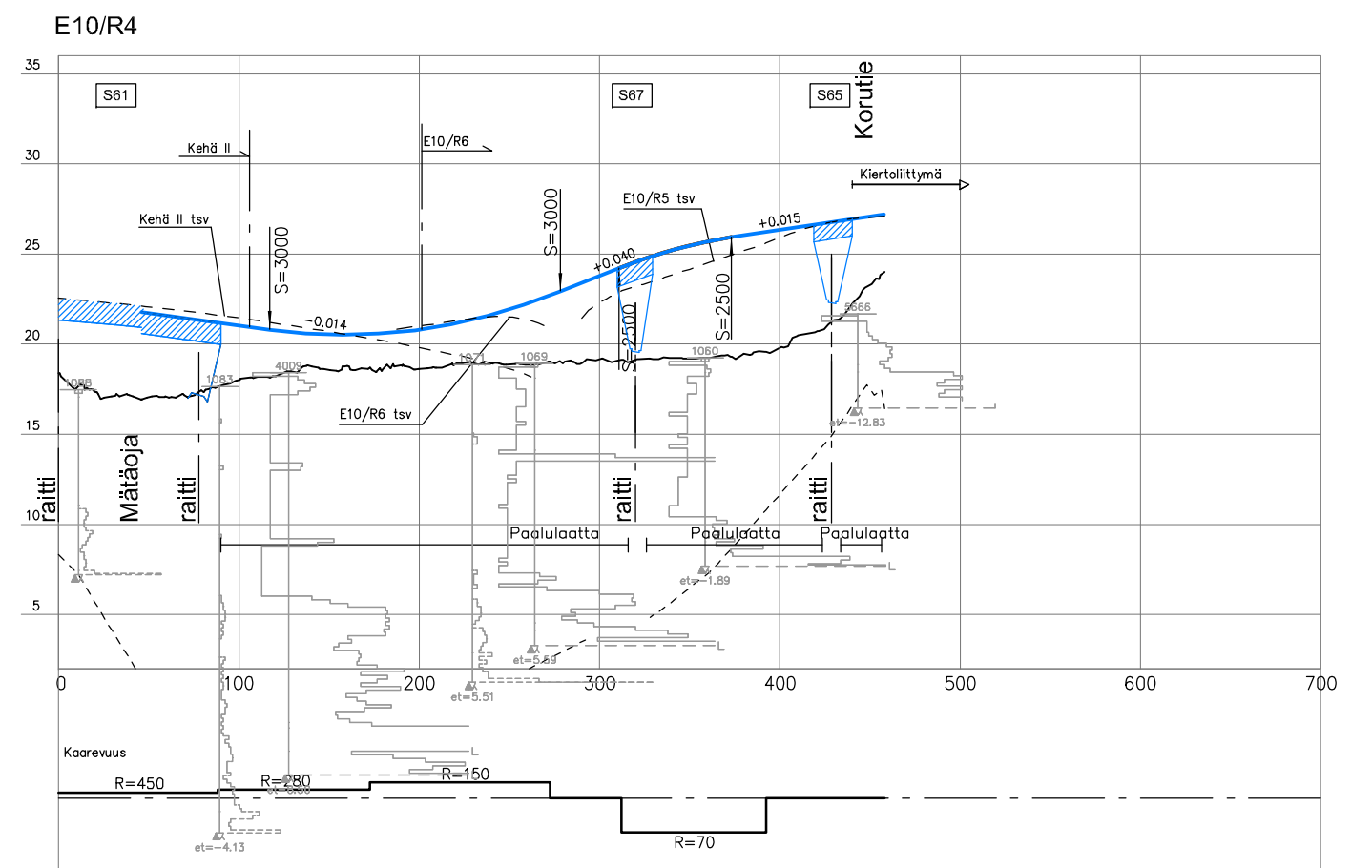
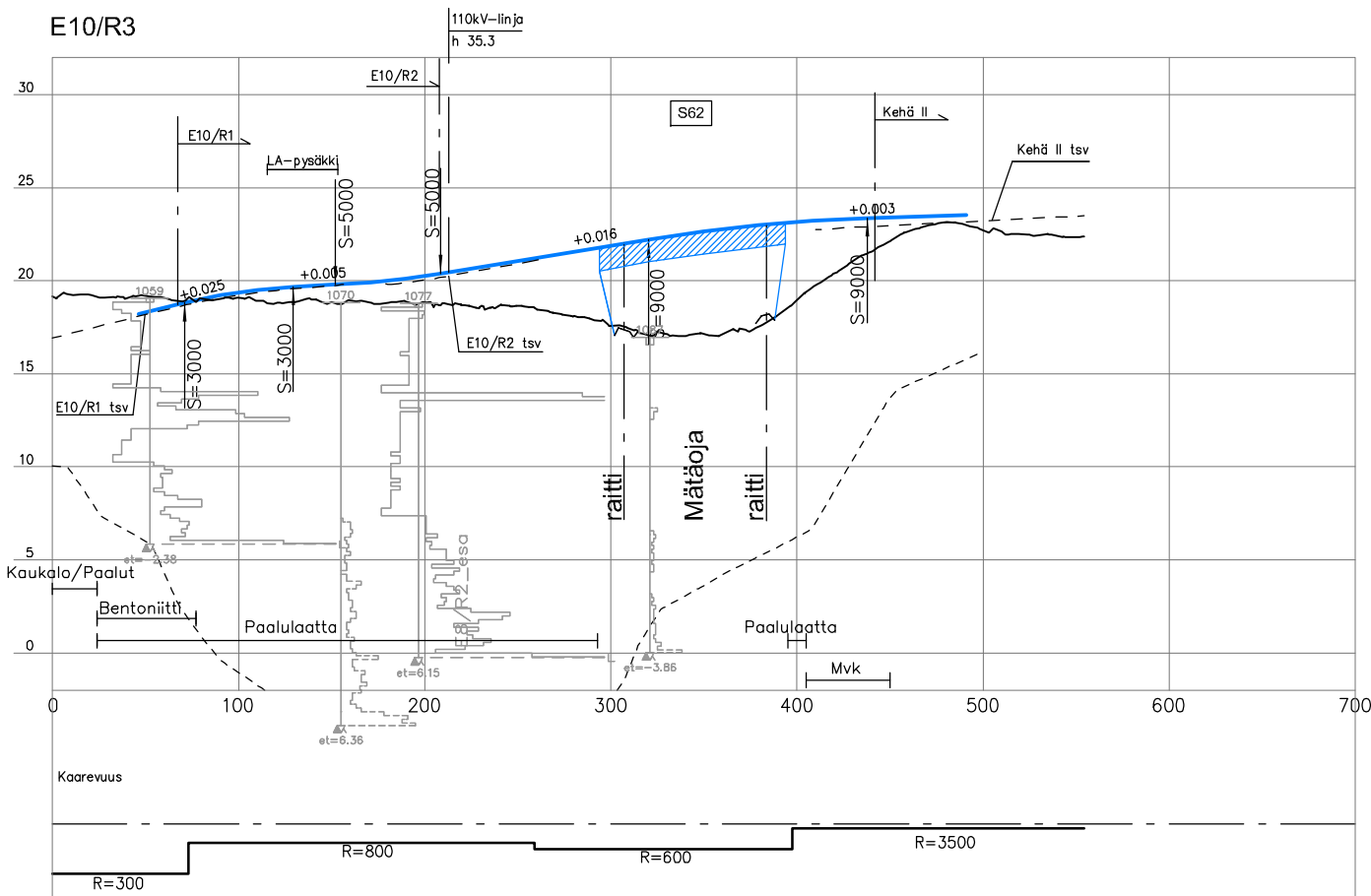
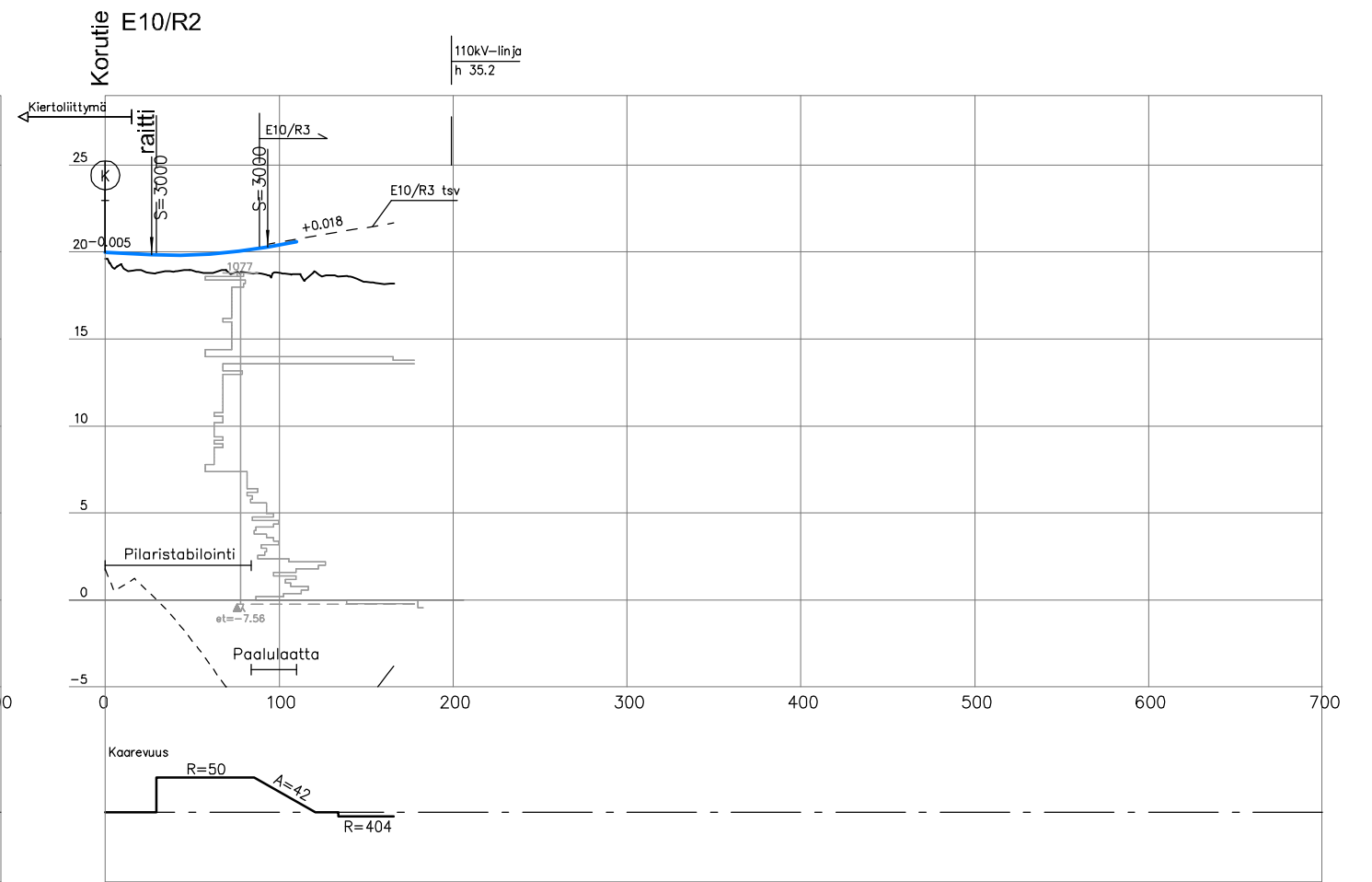
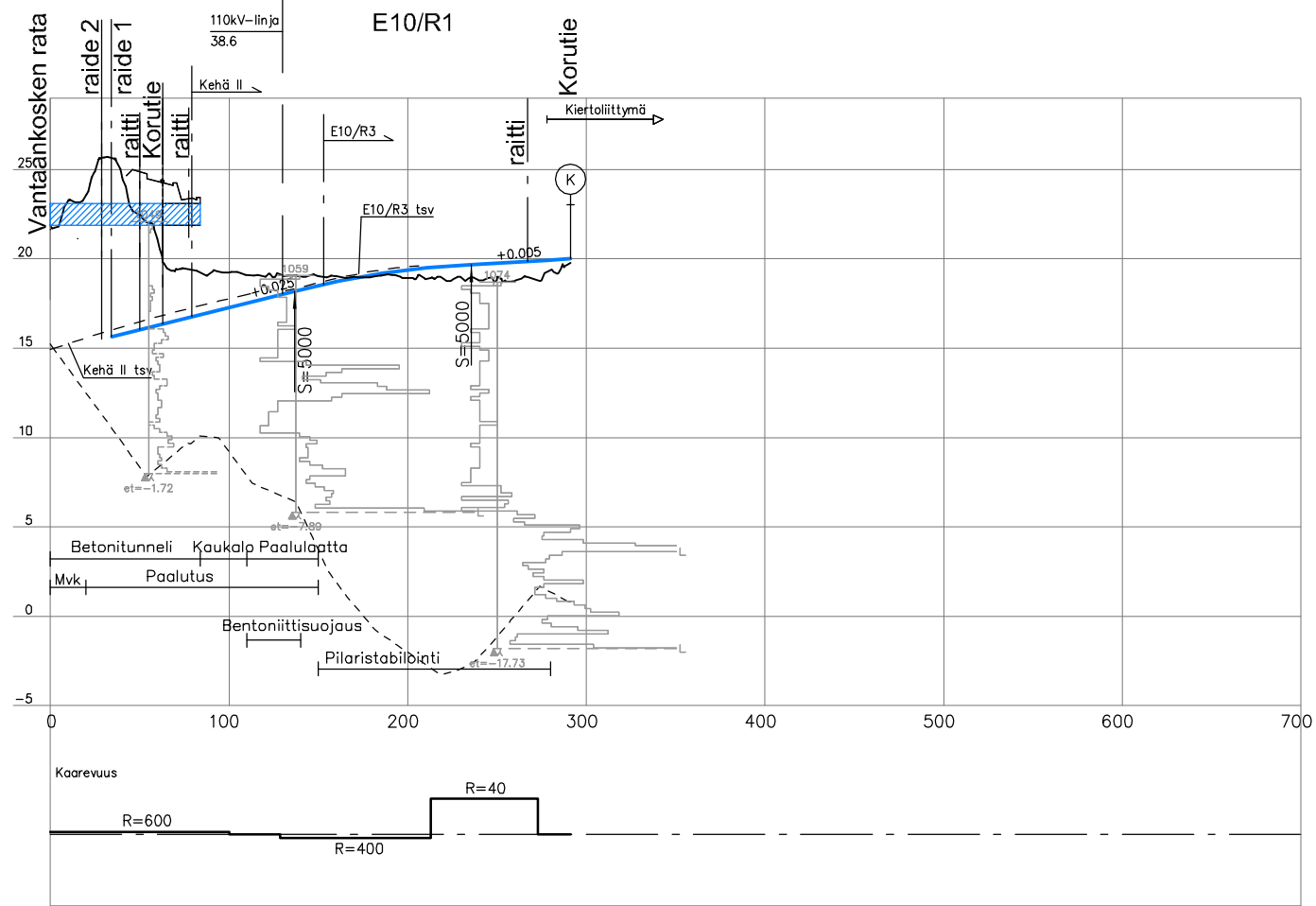


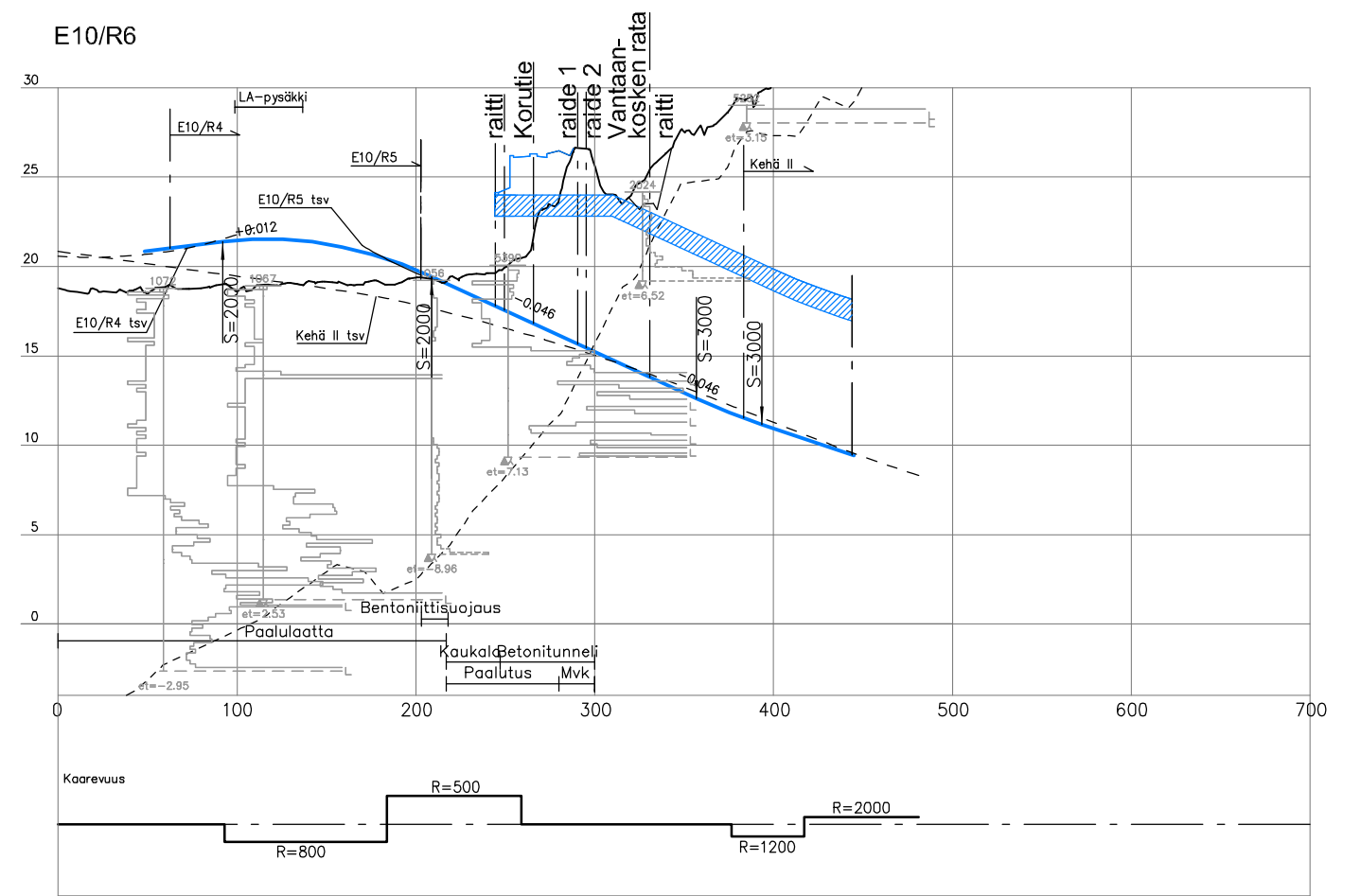
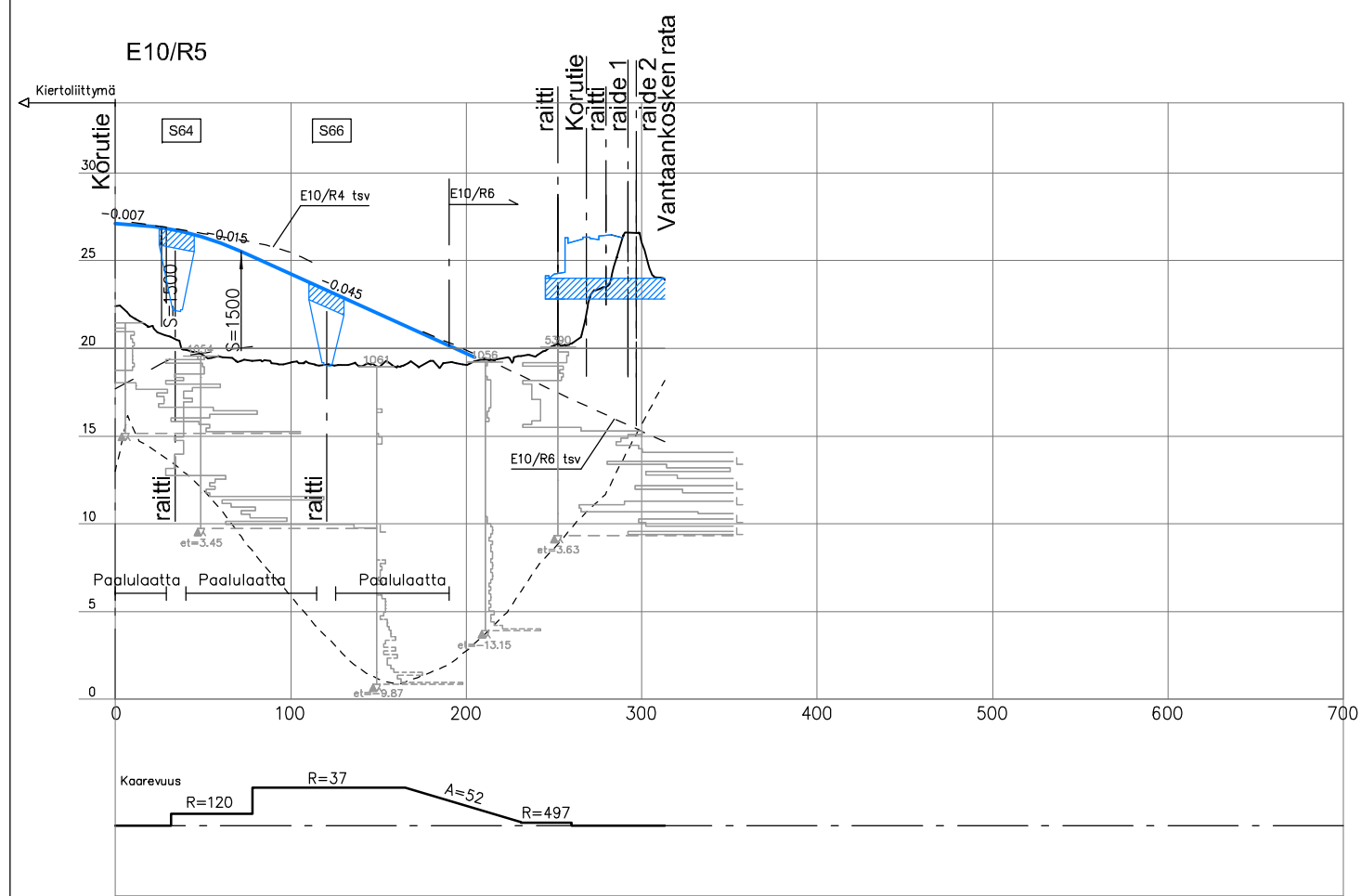




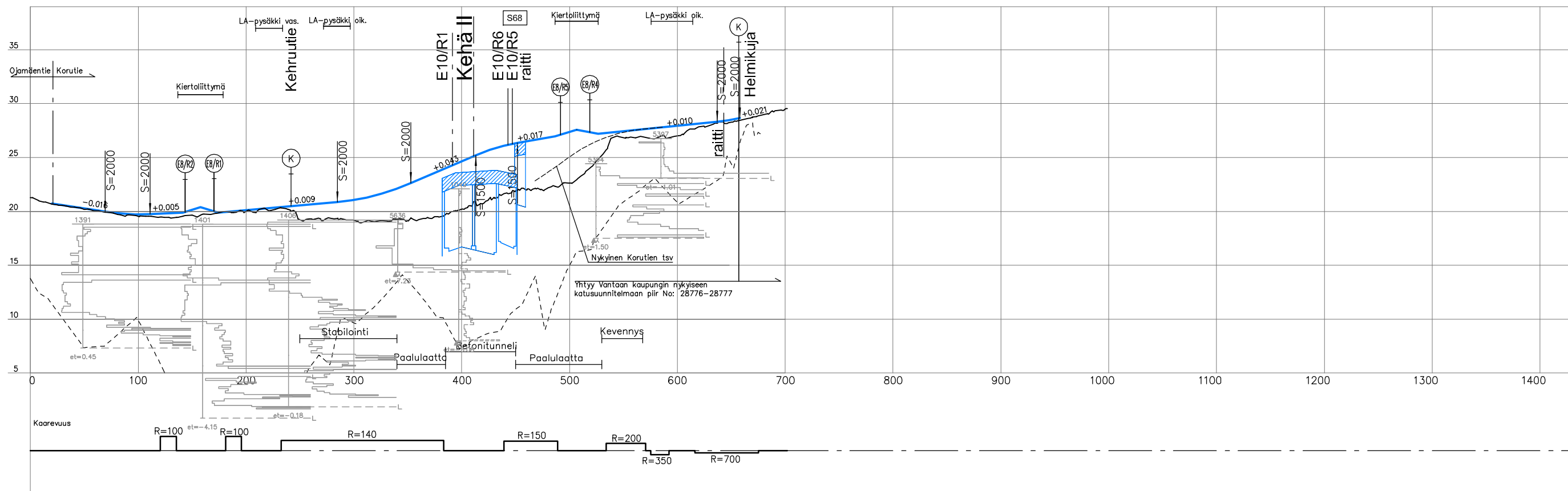




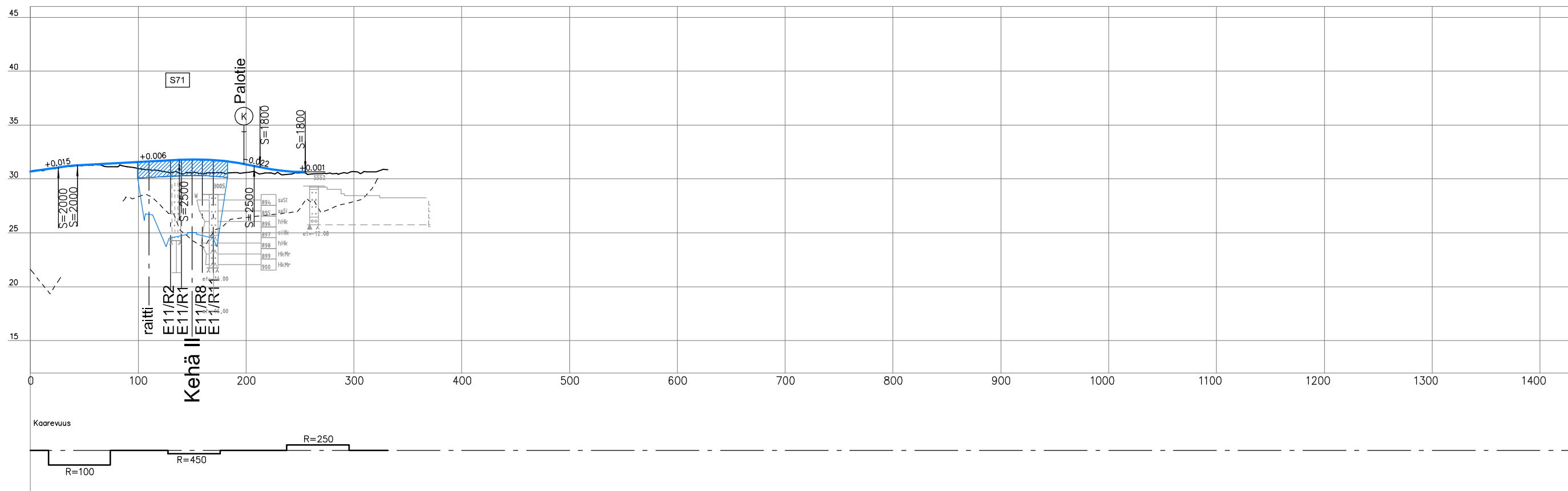




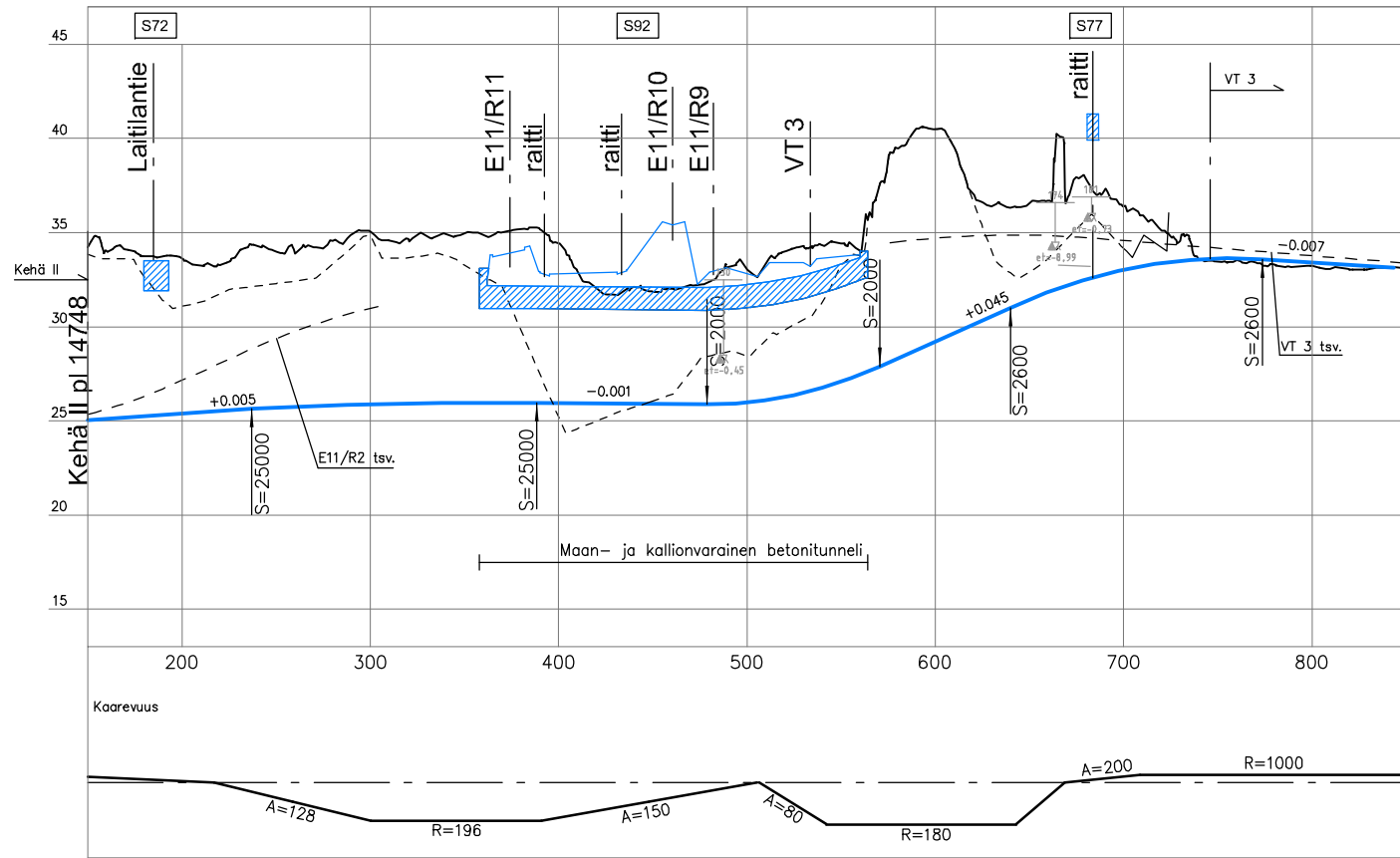
Korutie



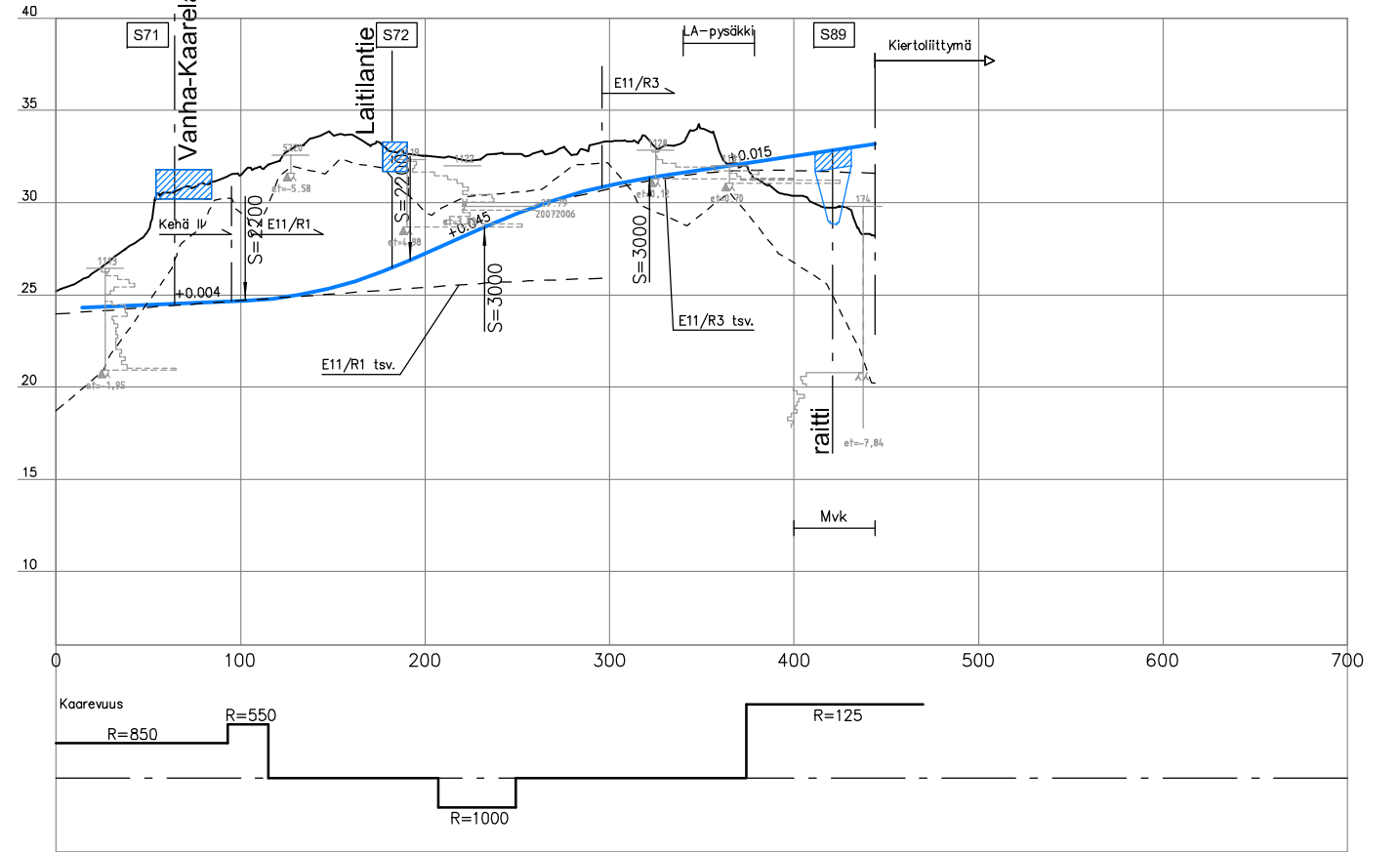
Vanha-Kaarelantie



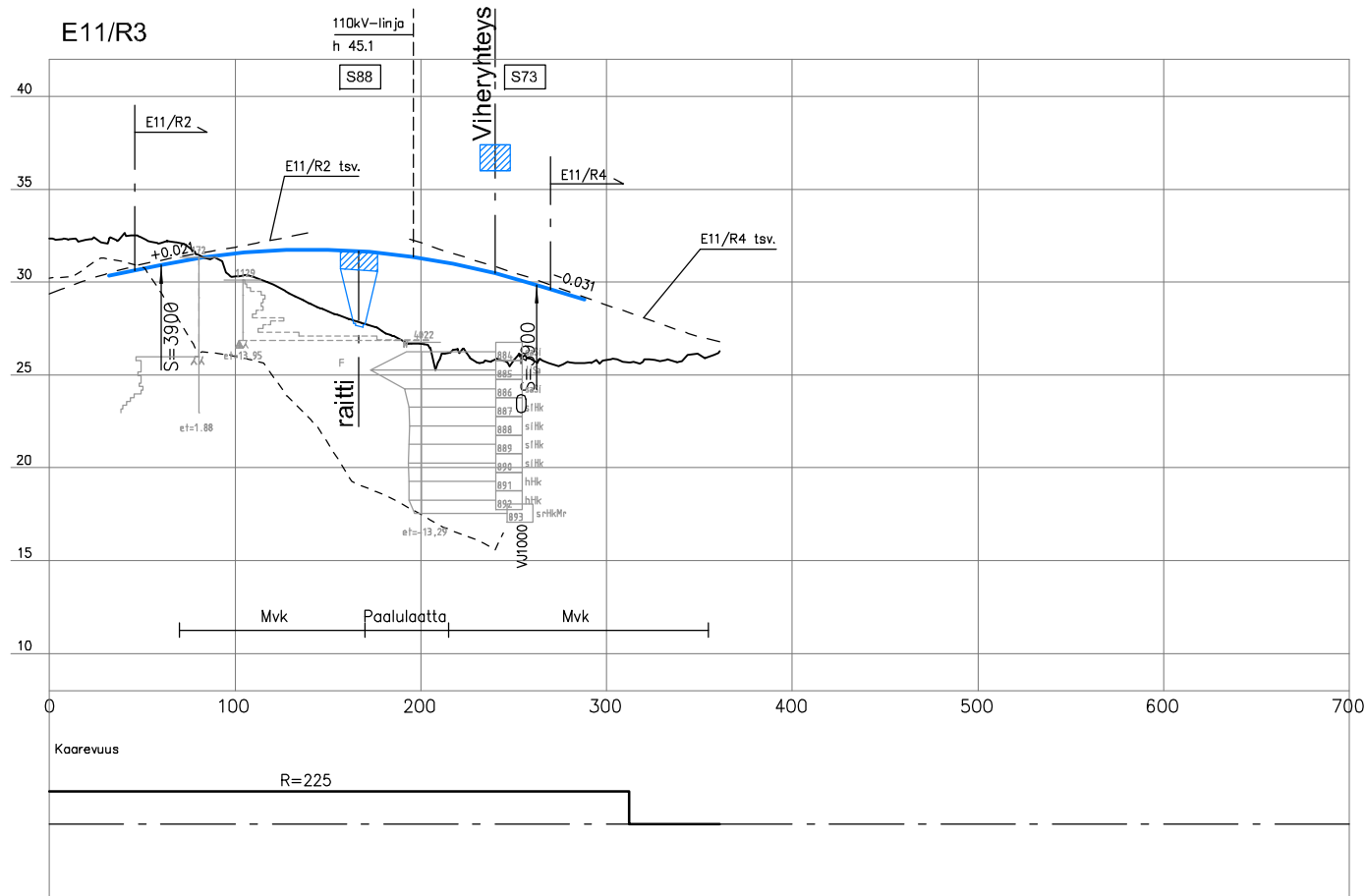
E11/R1



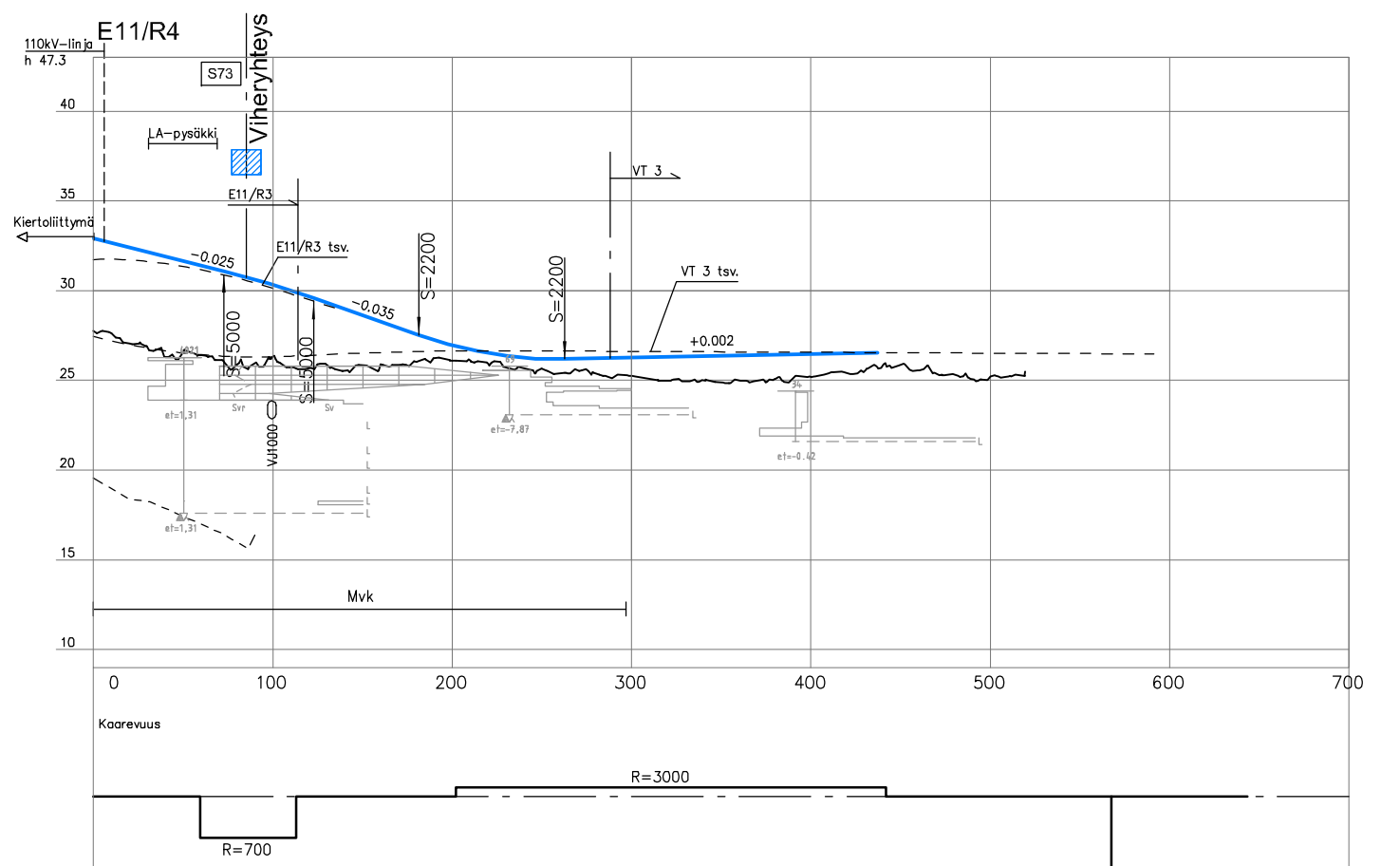
E11/R2



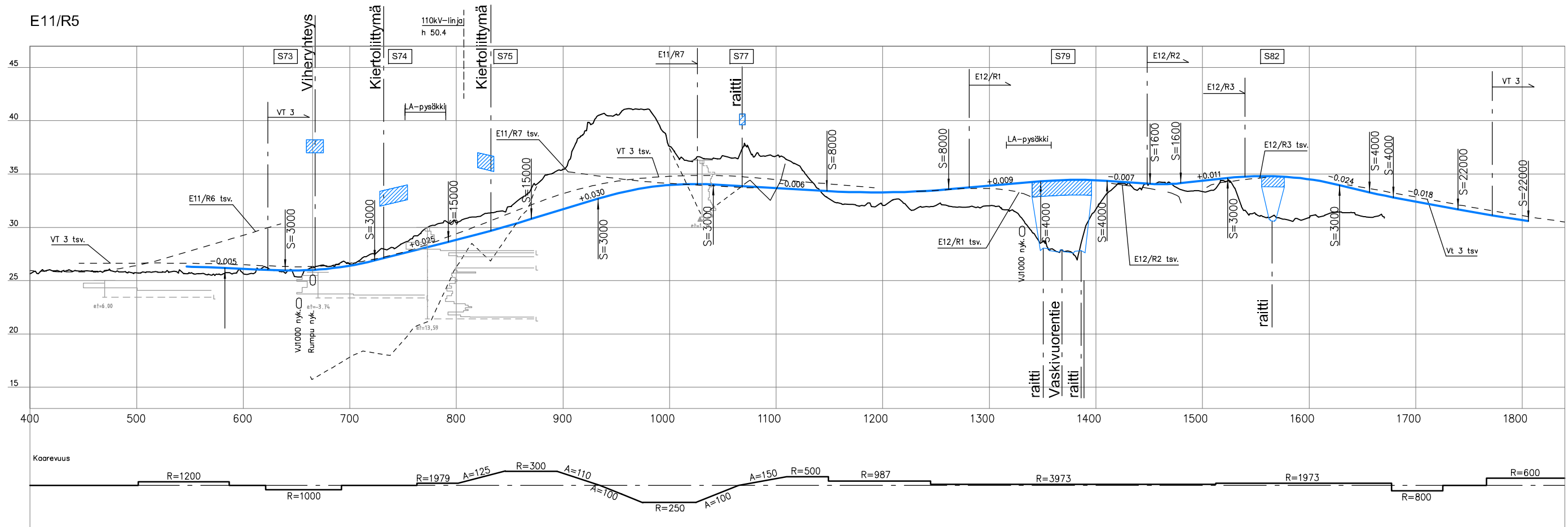
E11/R3



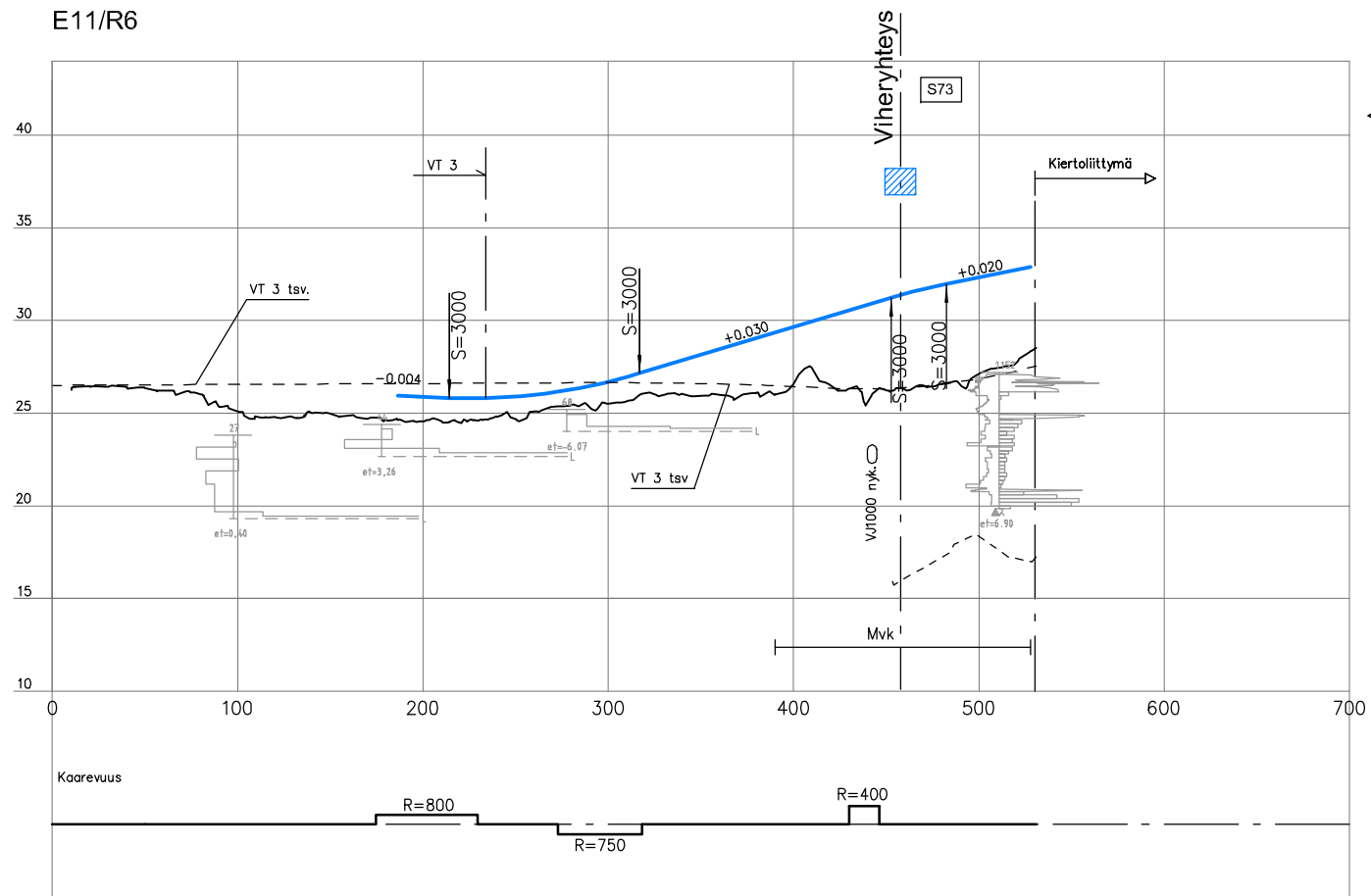
E11/R4



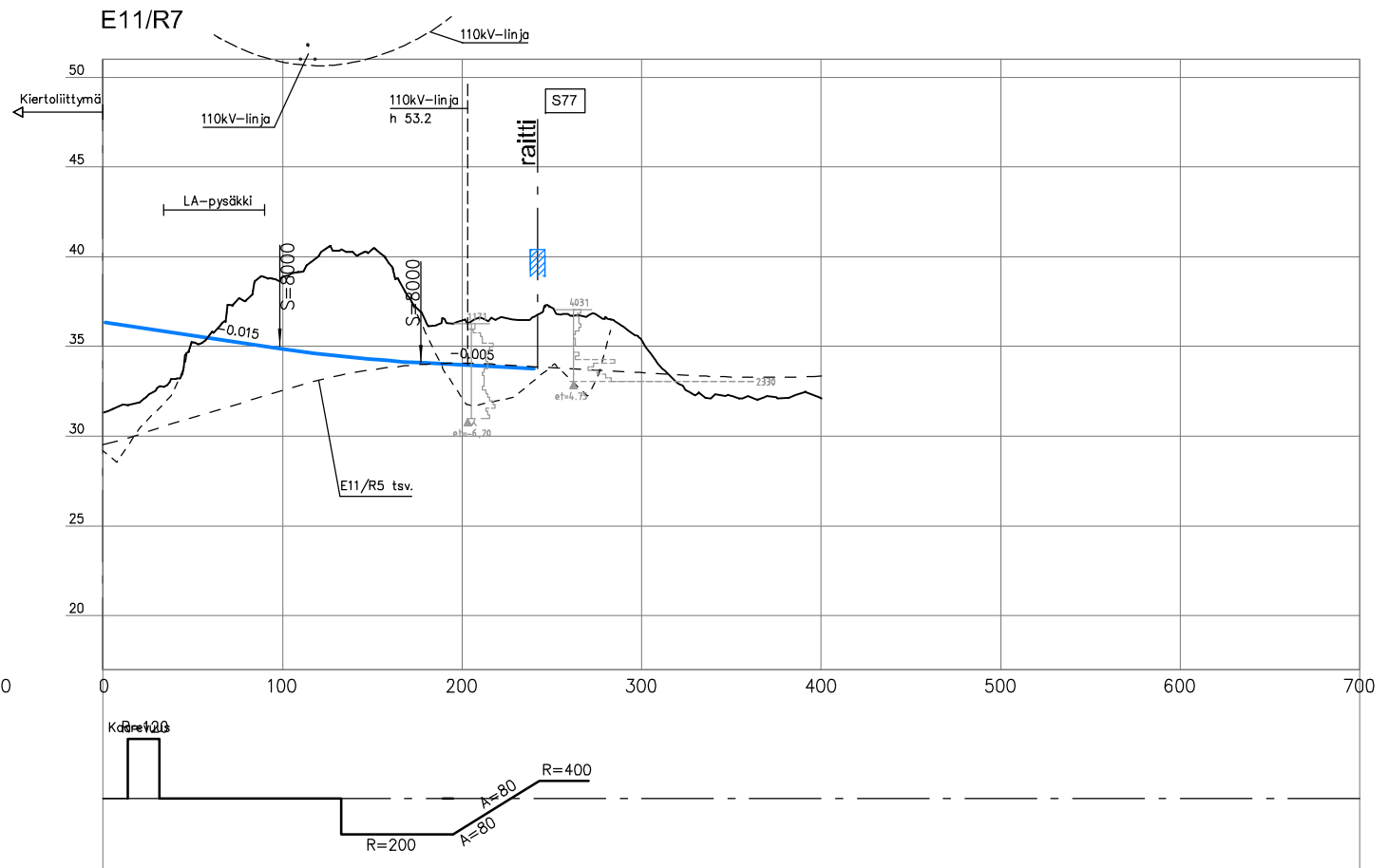
E11/R5



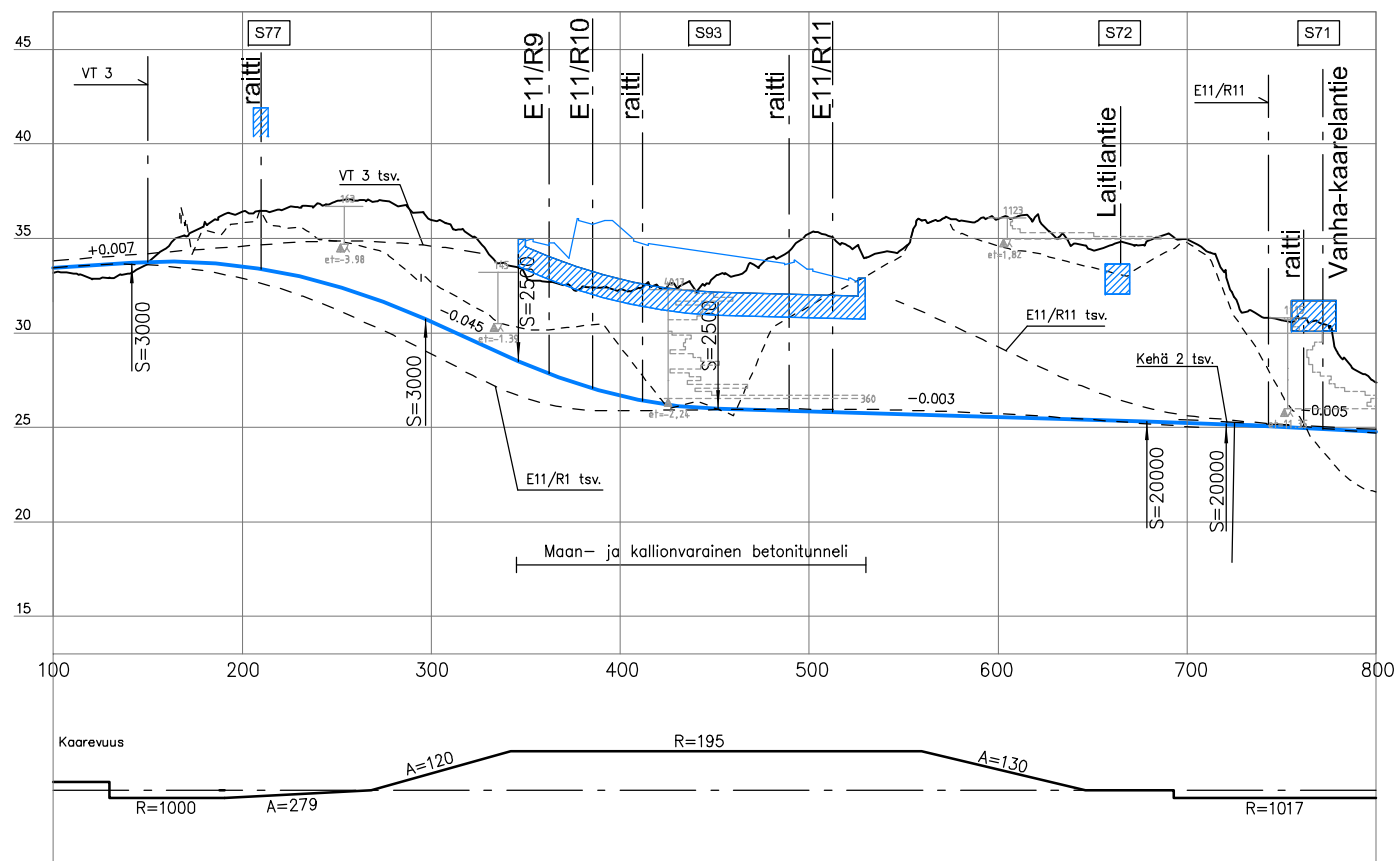
E11/R6



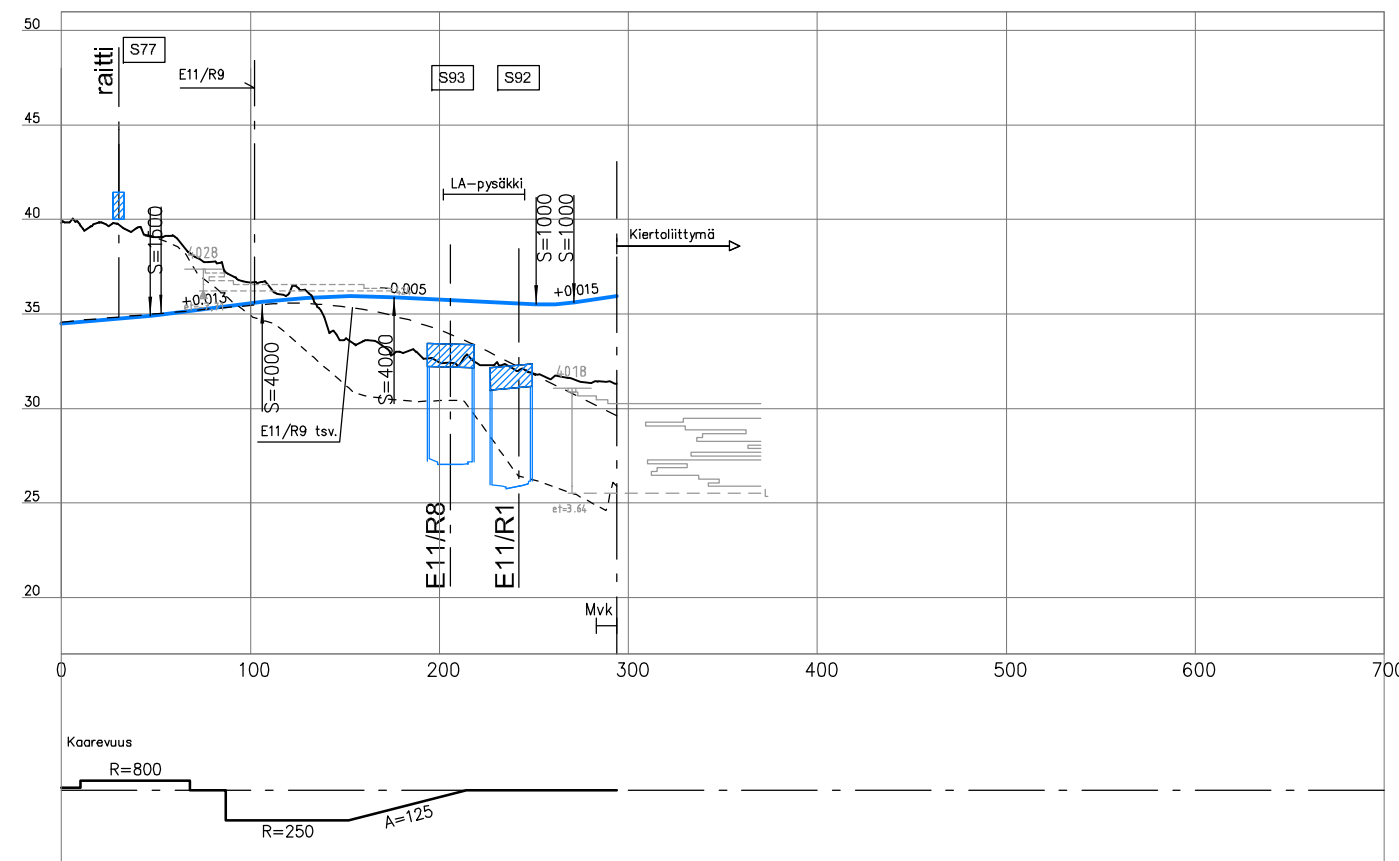
E11/R7



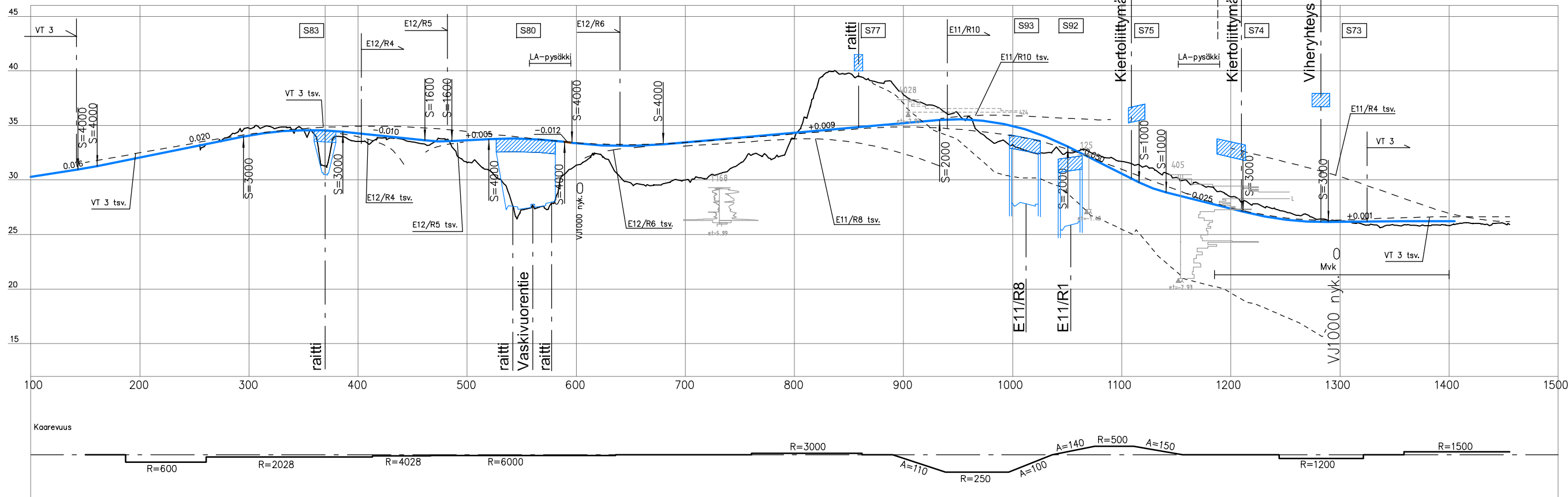
E11/R8



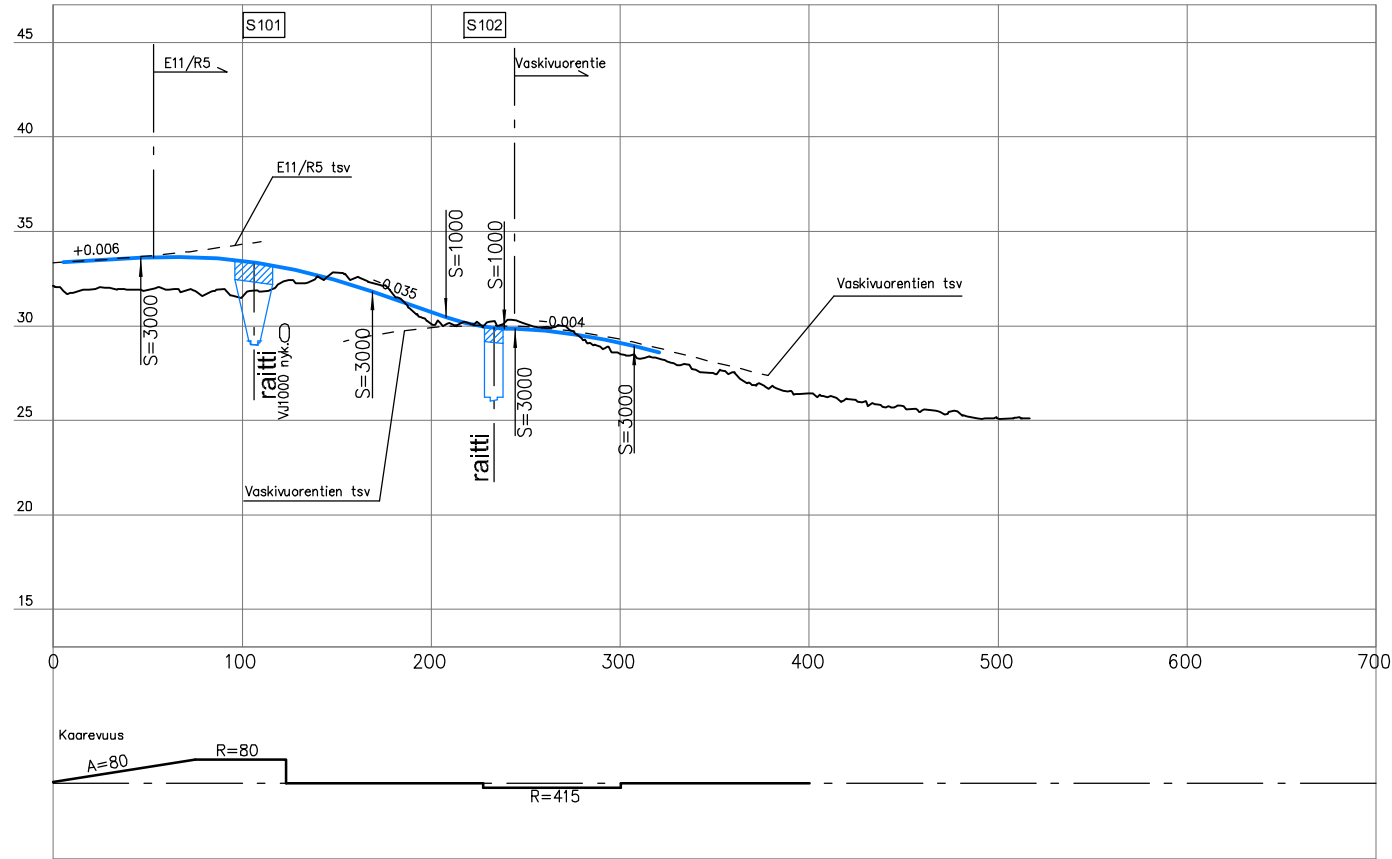
E11/R10



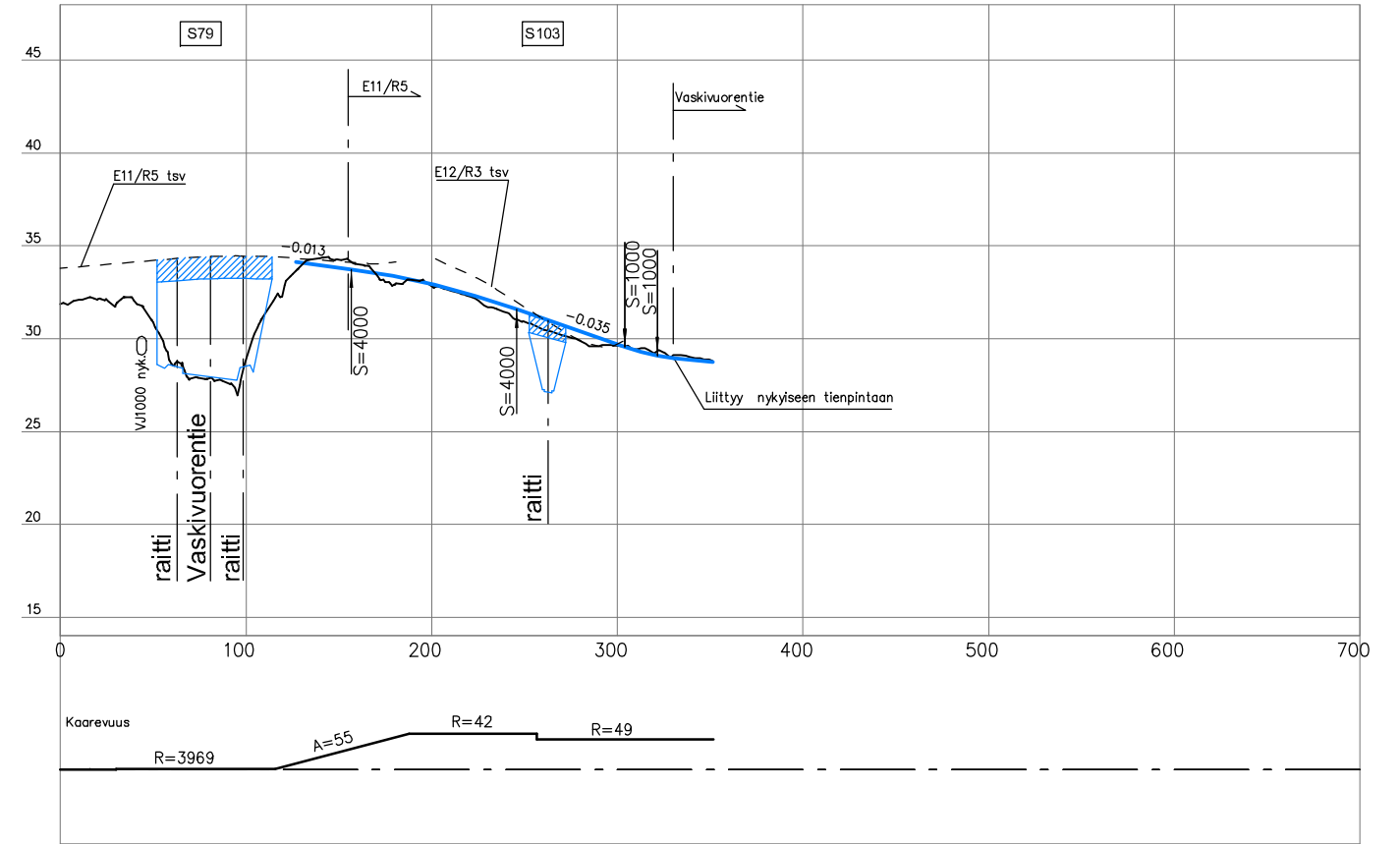
E11/R9



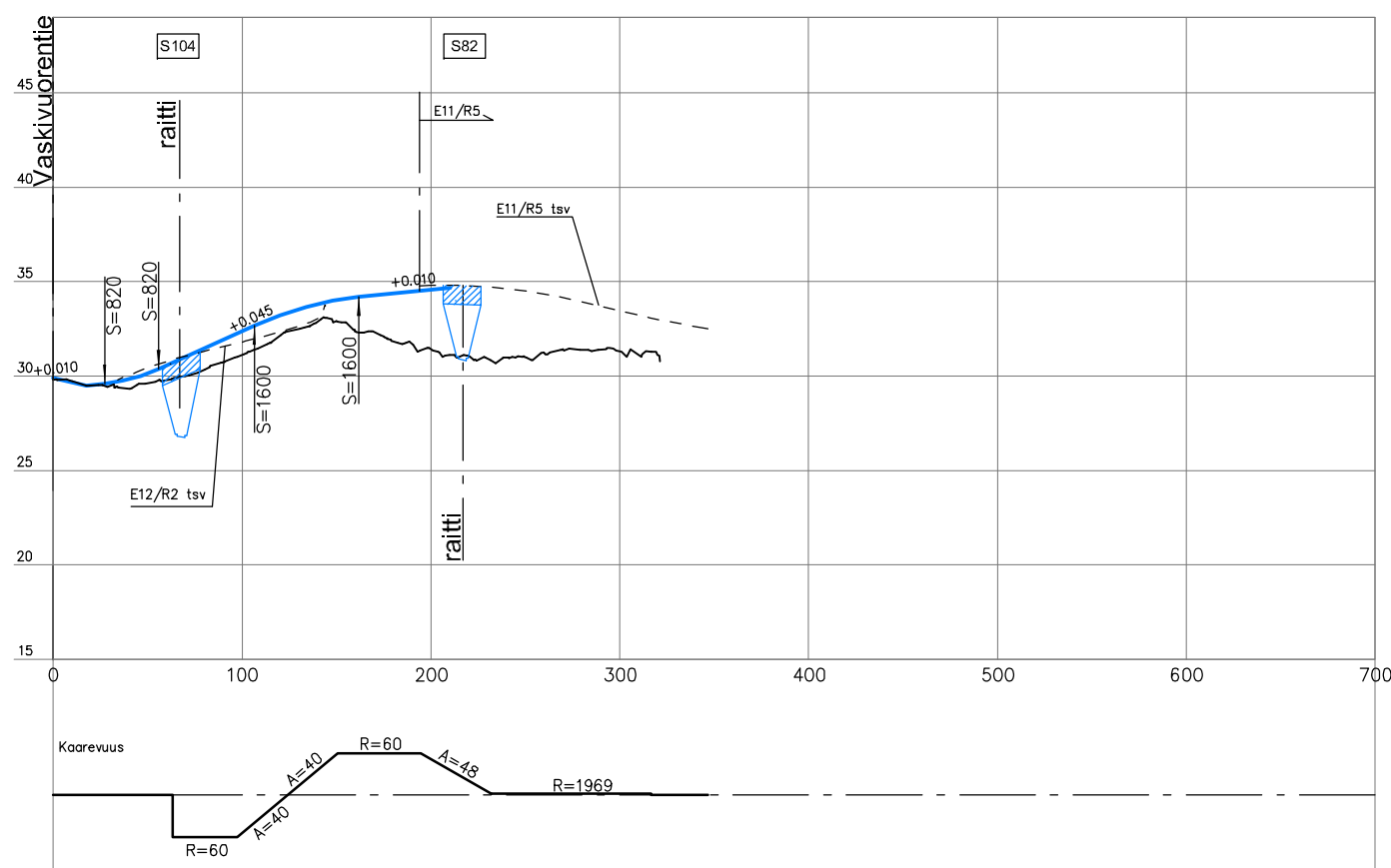
E12/R1



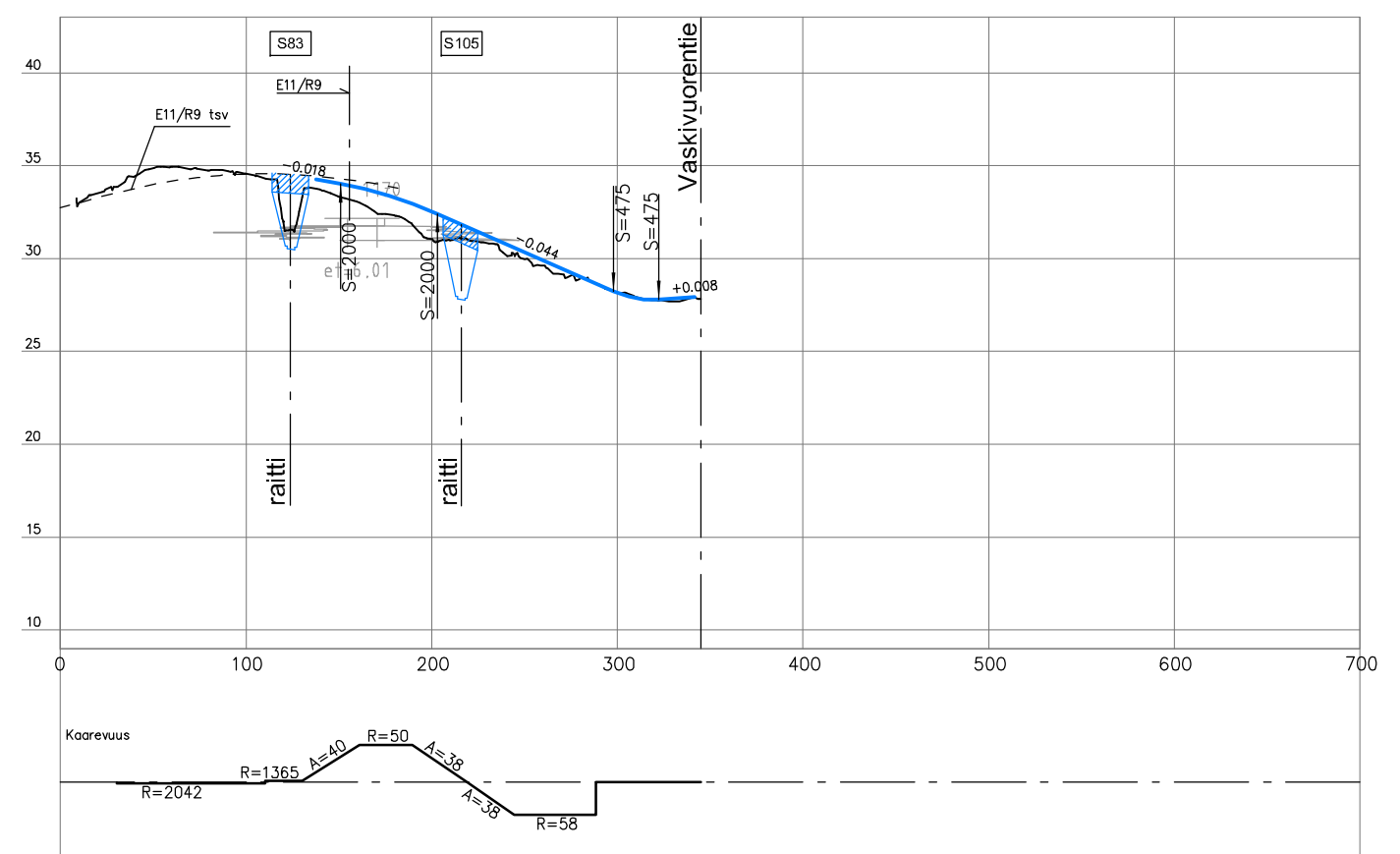
E12/R2



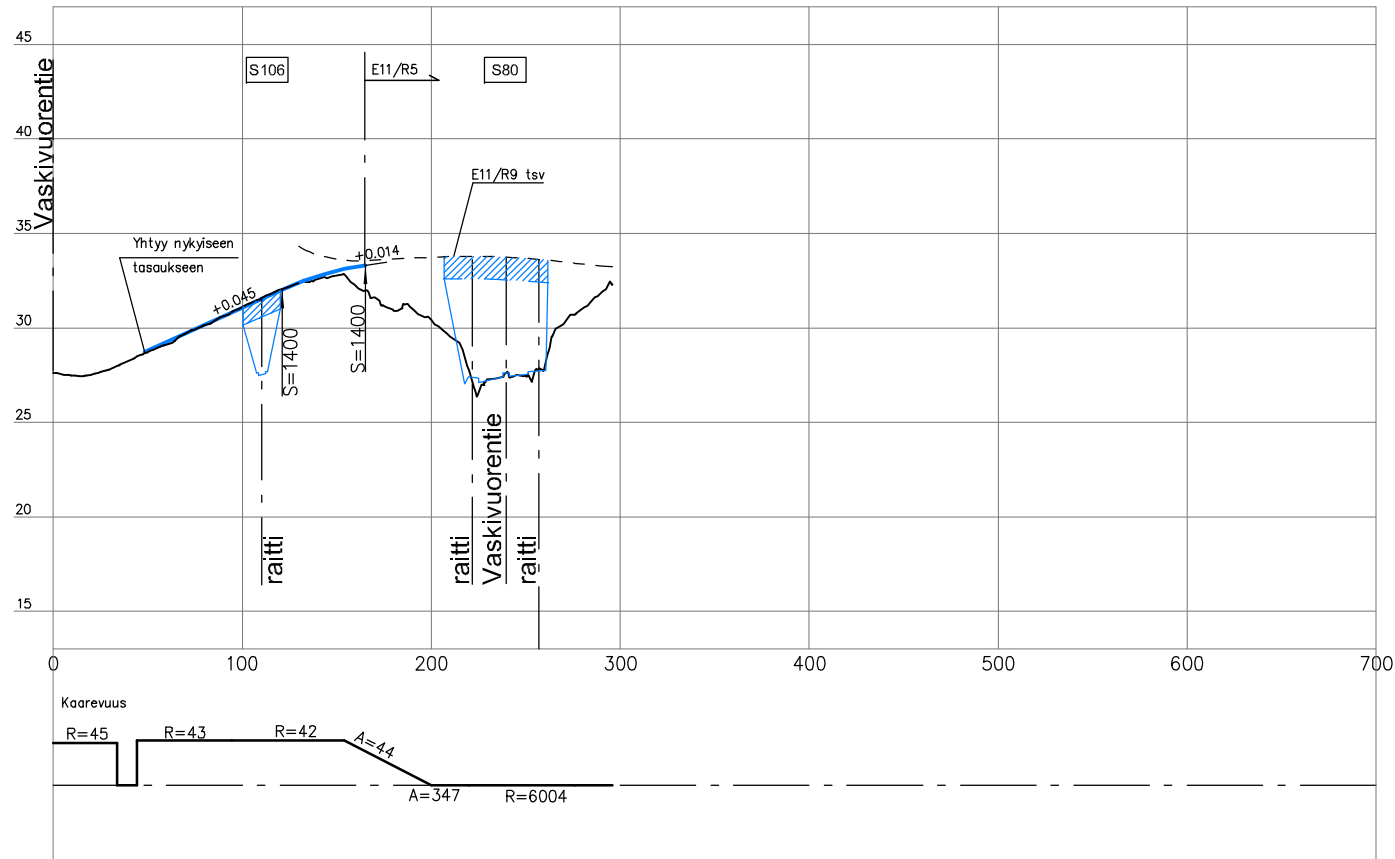
E12/R3



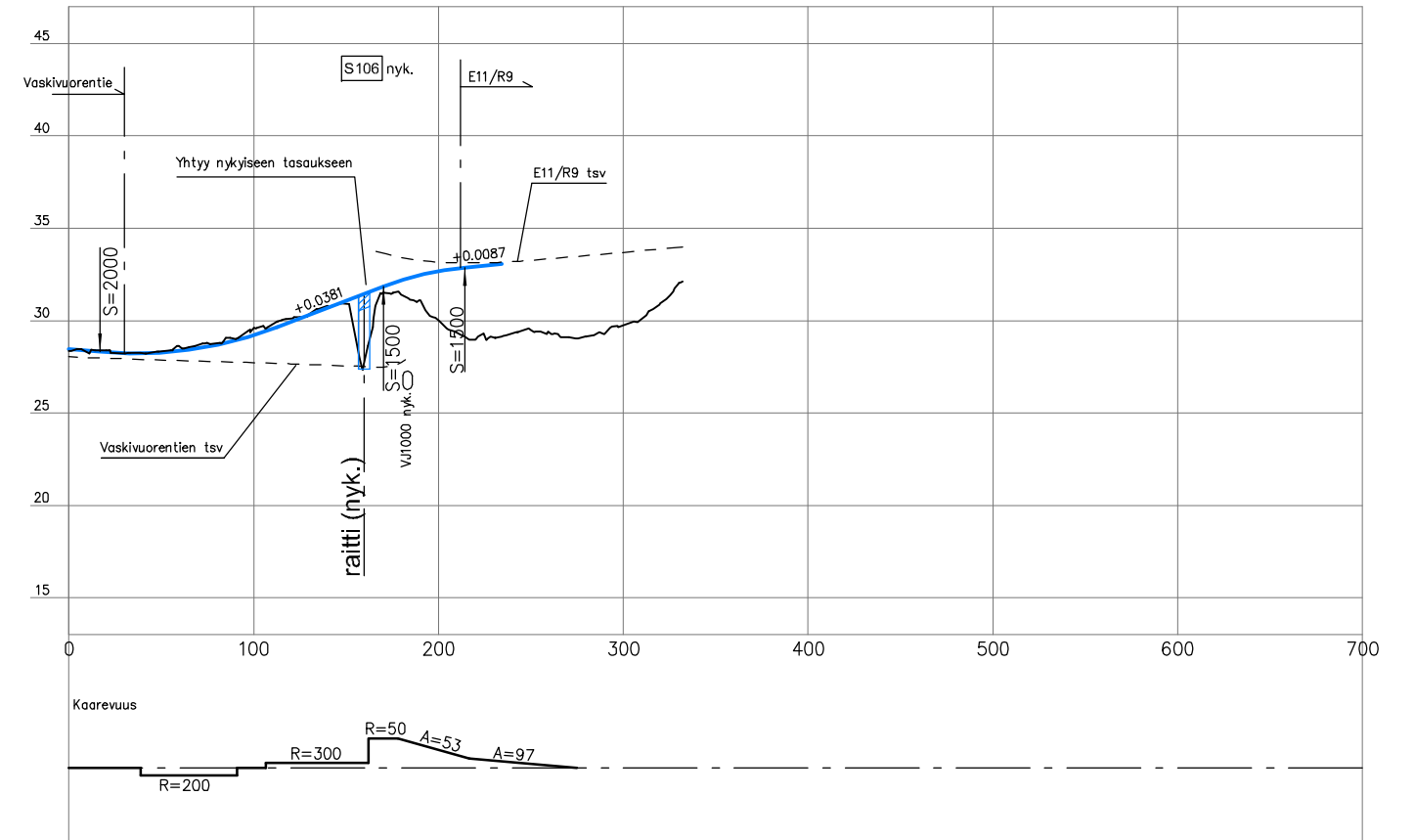
E12/R4




E12/R5



E12/R6



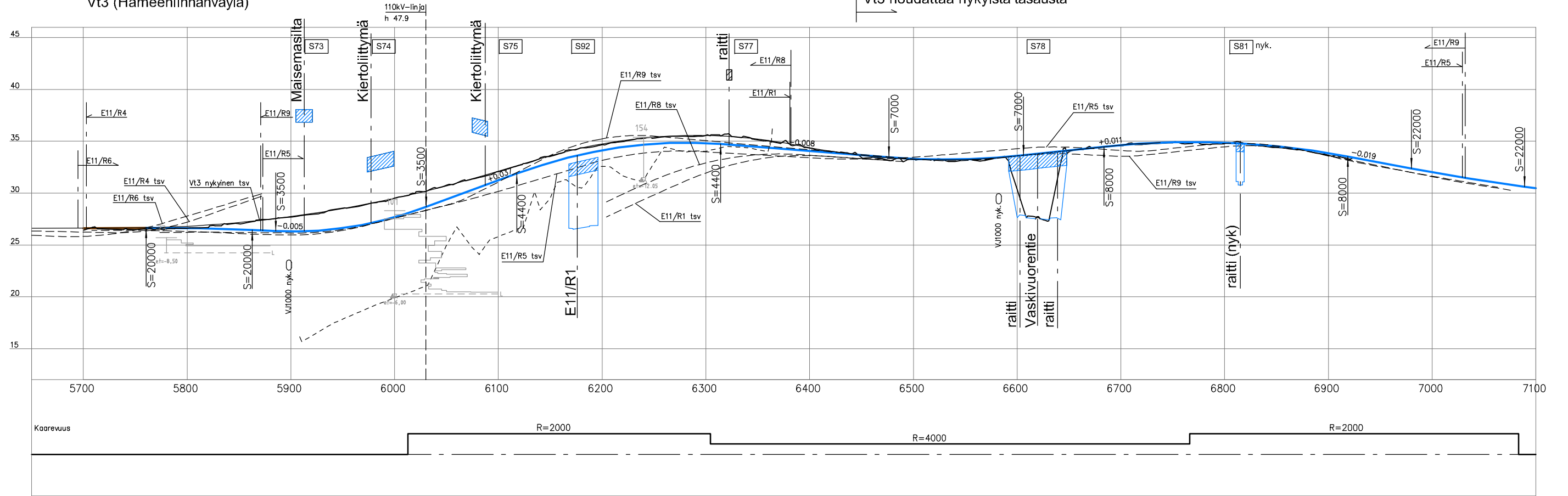
E11 Kiertoliittämä



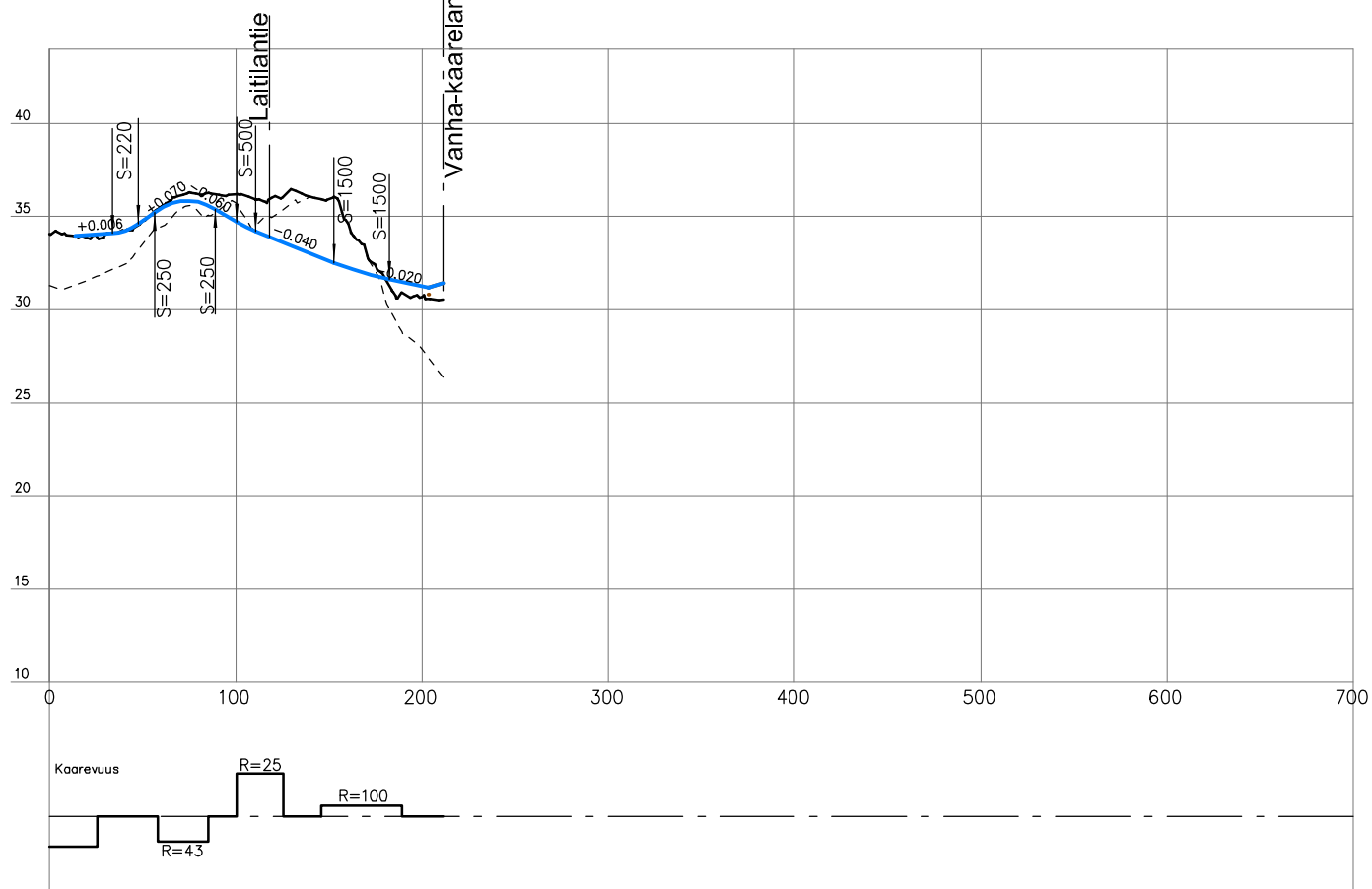
Vt3 (Hämeenlinnanväylä)

Vt3 tasausta alennetaan nykyisestä plv 5750 - 6450

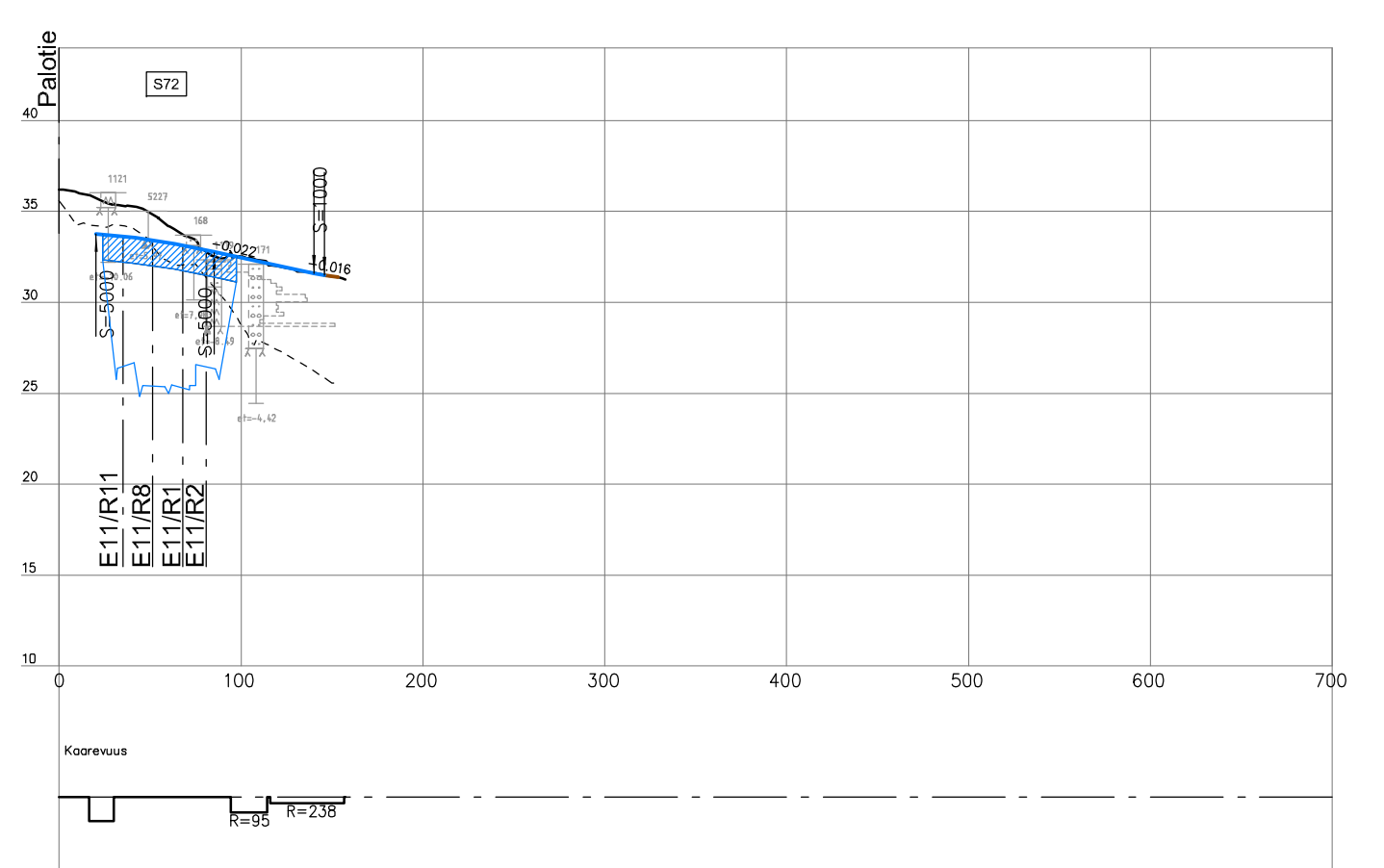
Vt3 noudattaa nykyistä tasausta



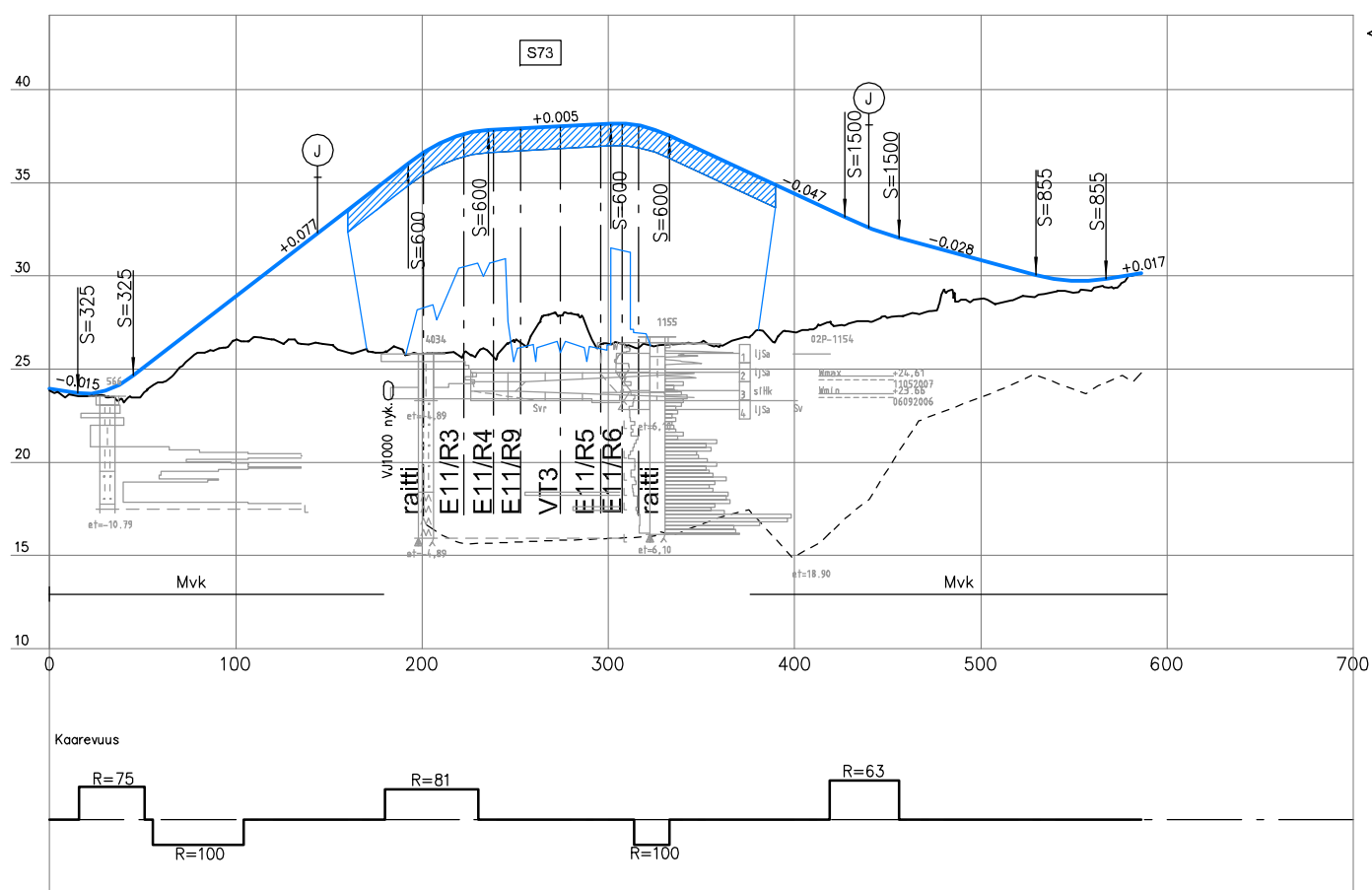
Palotie



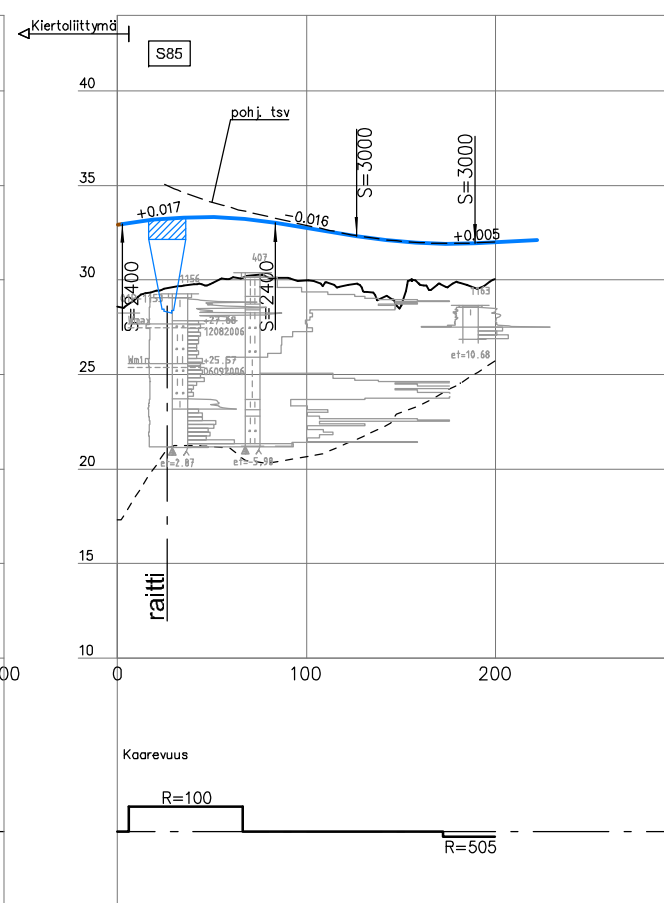
Laitiantie



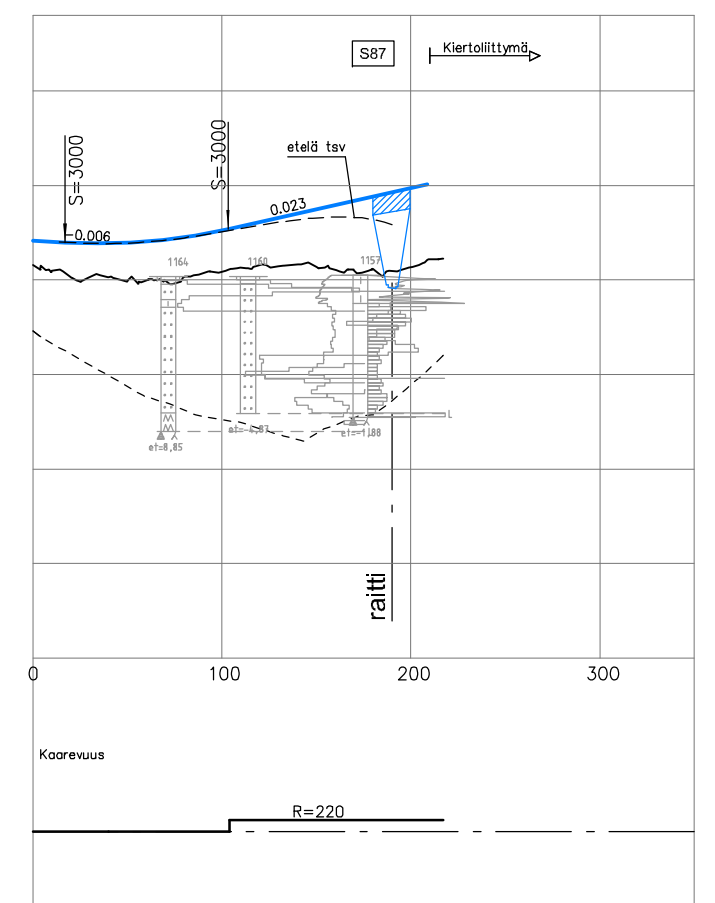
Ulkoilureitti



Kuninkaantammi etelä

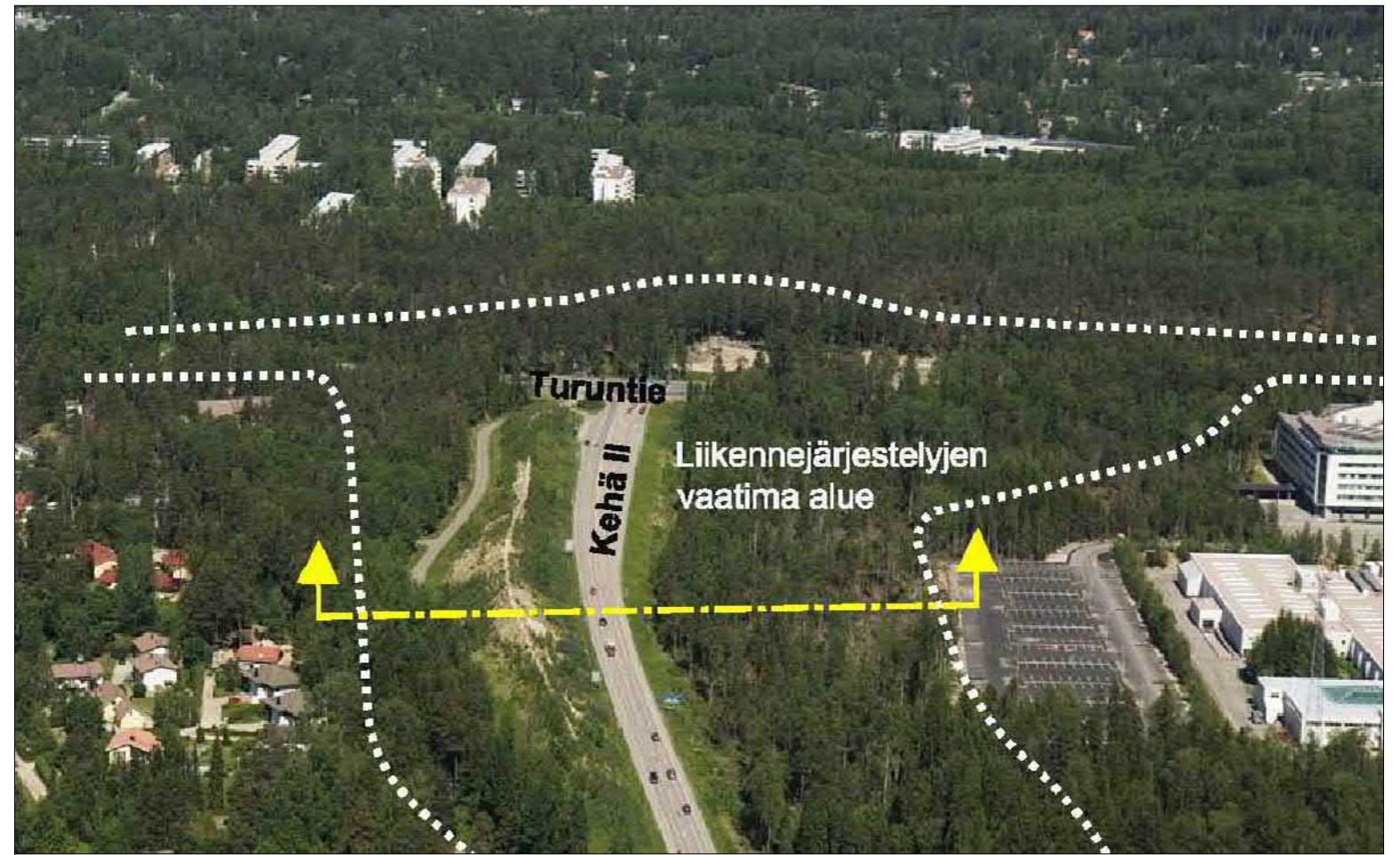
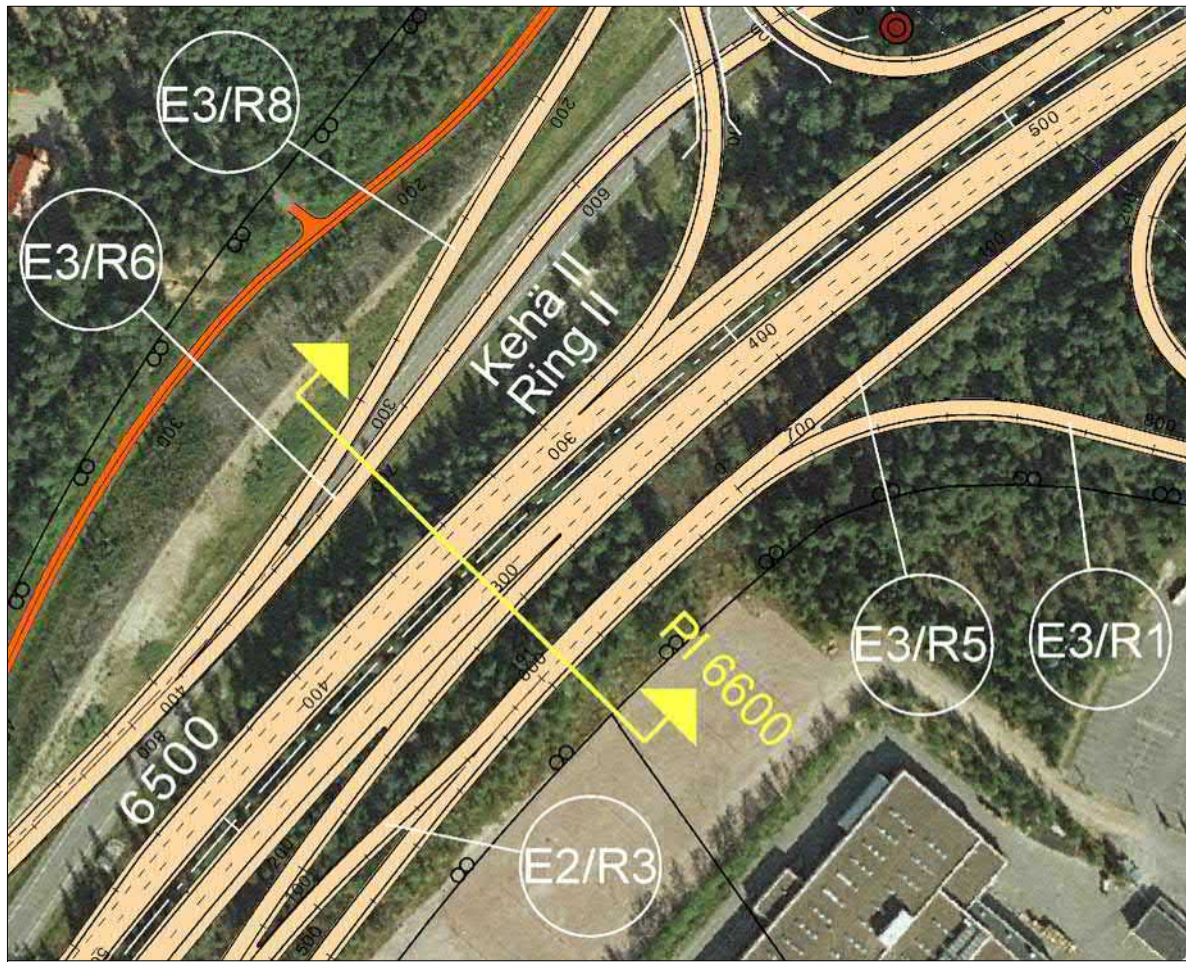


Kuninkaantammi pohjoinen

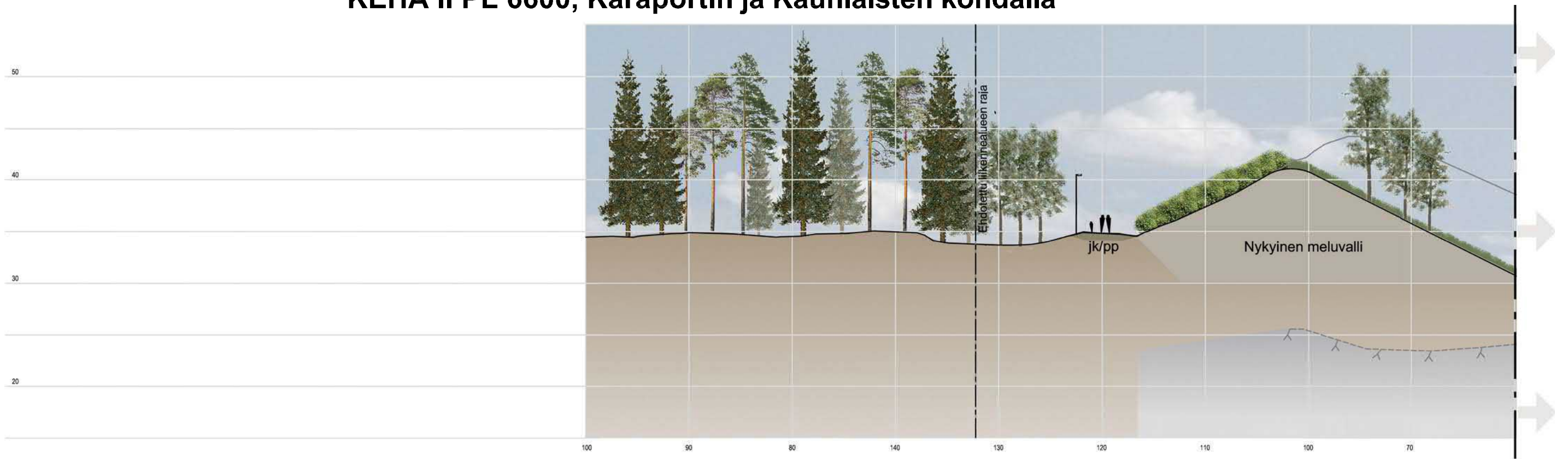


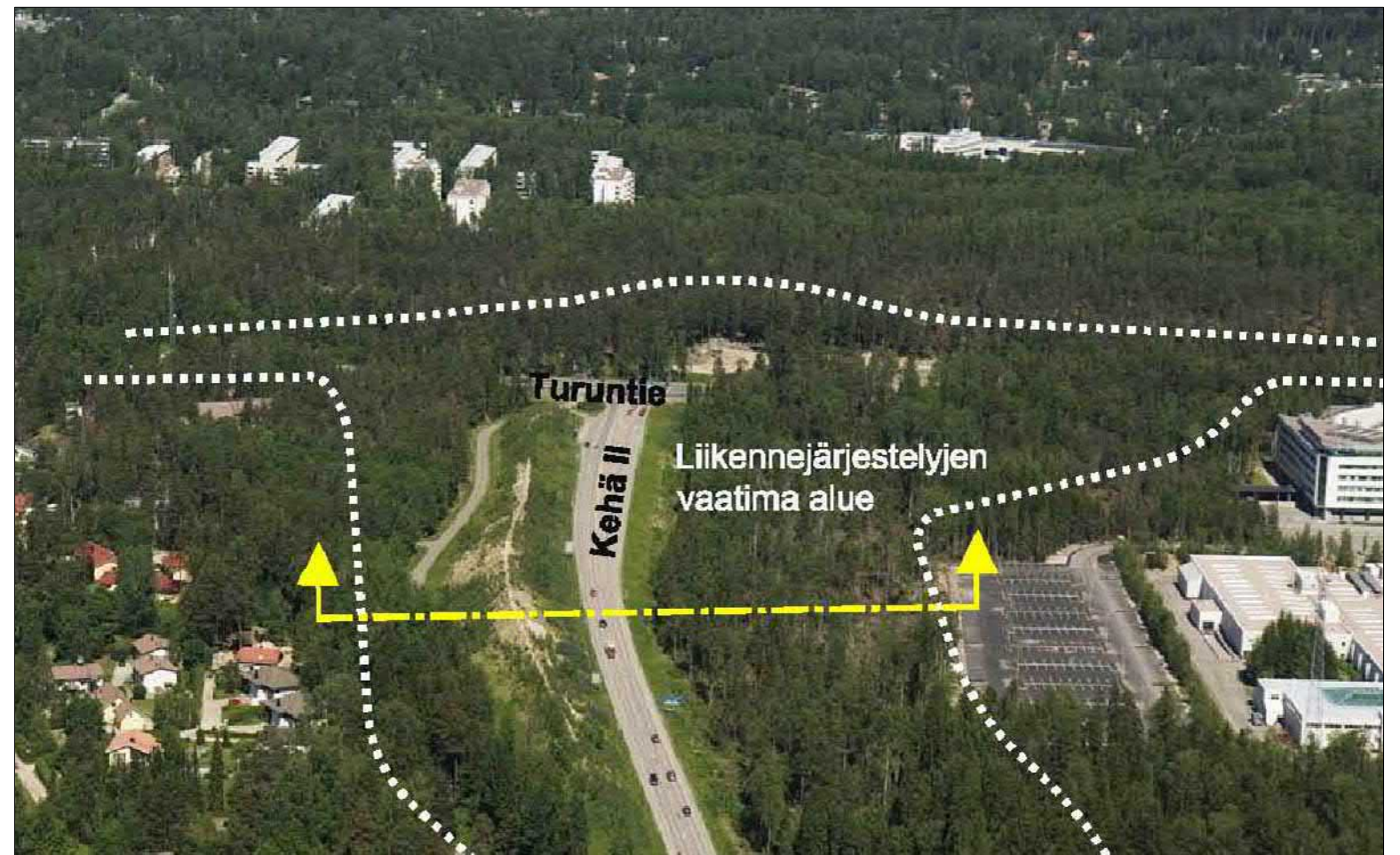
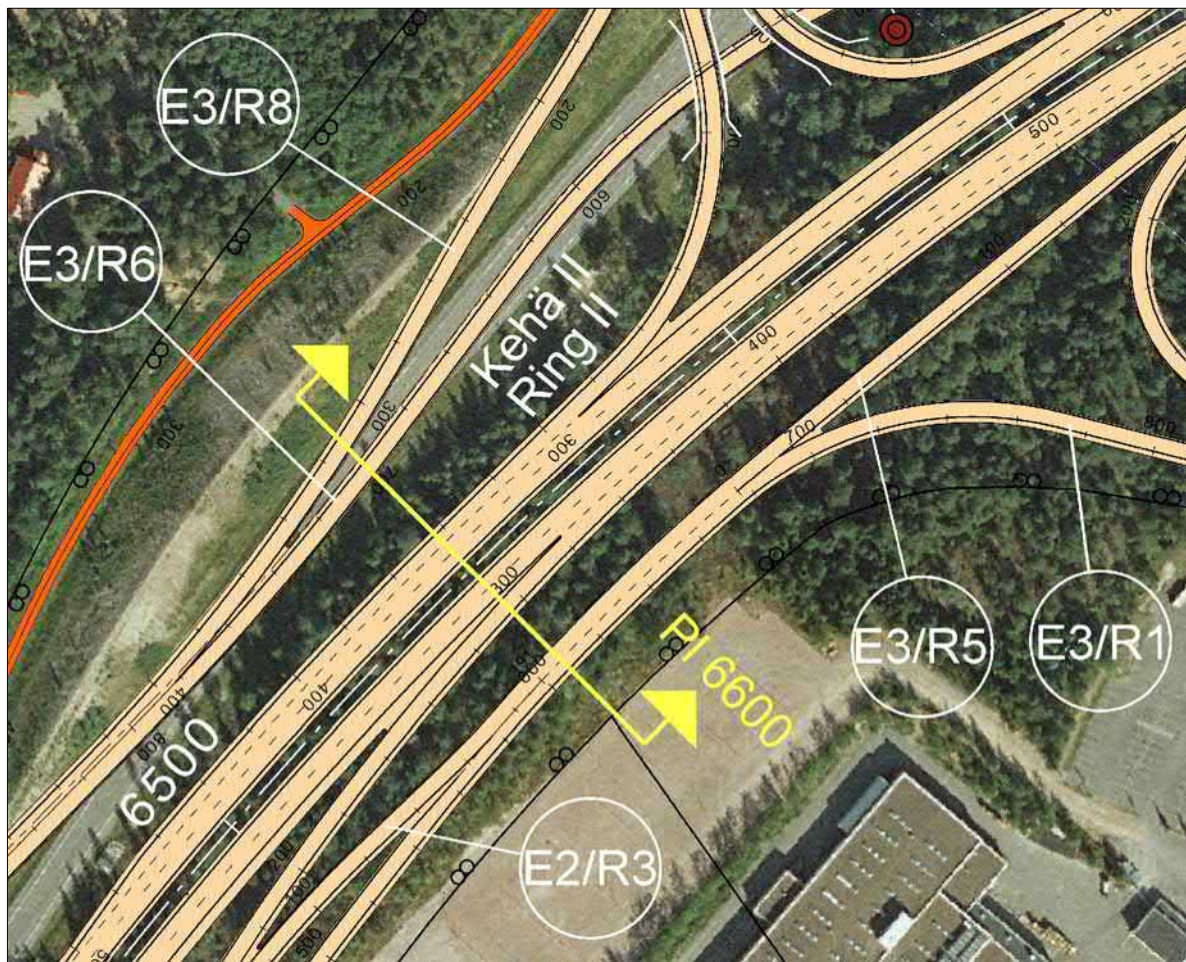
Piirustukset 60 - 72:

Havainnepoikkileikkaukset




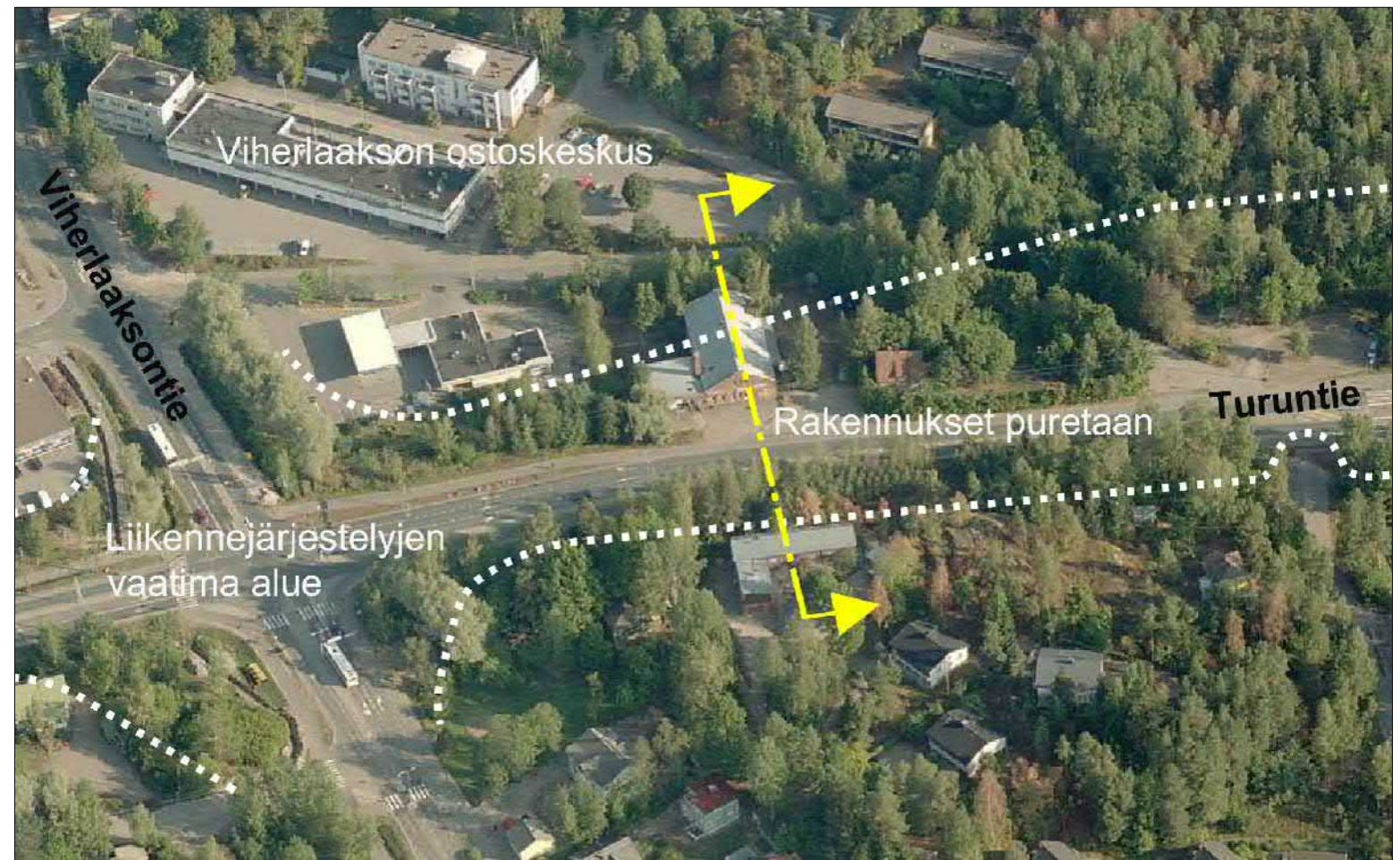
KEHÄ II PL 6600, Karaportin ja Kauniaisten kohdalla



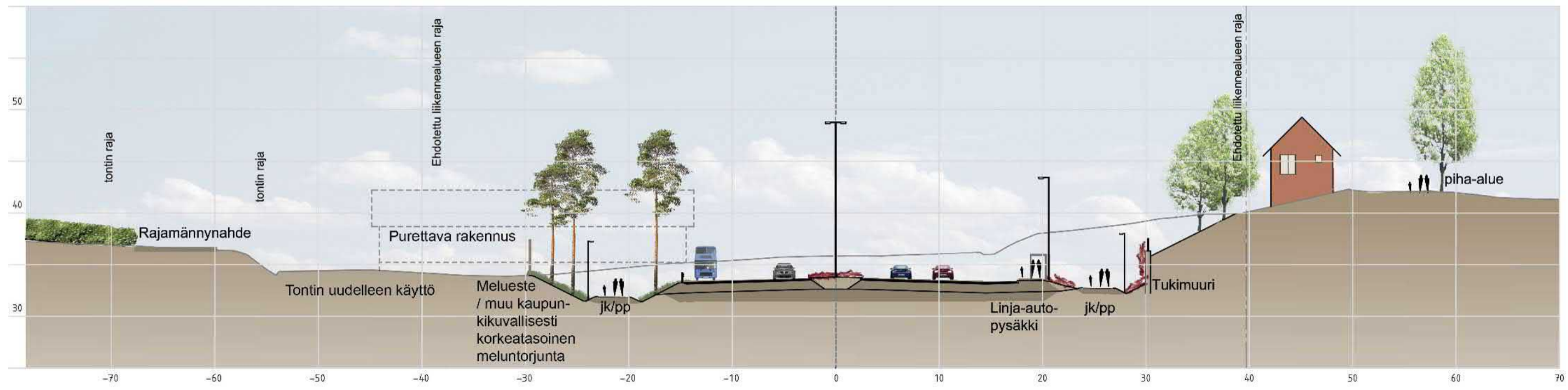


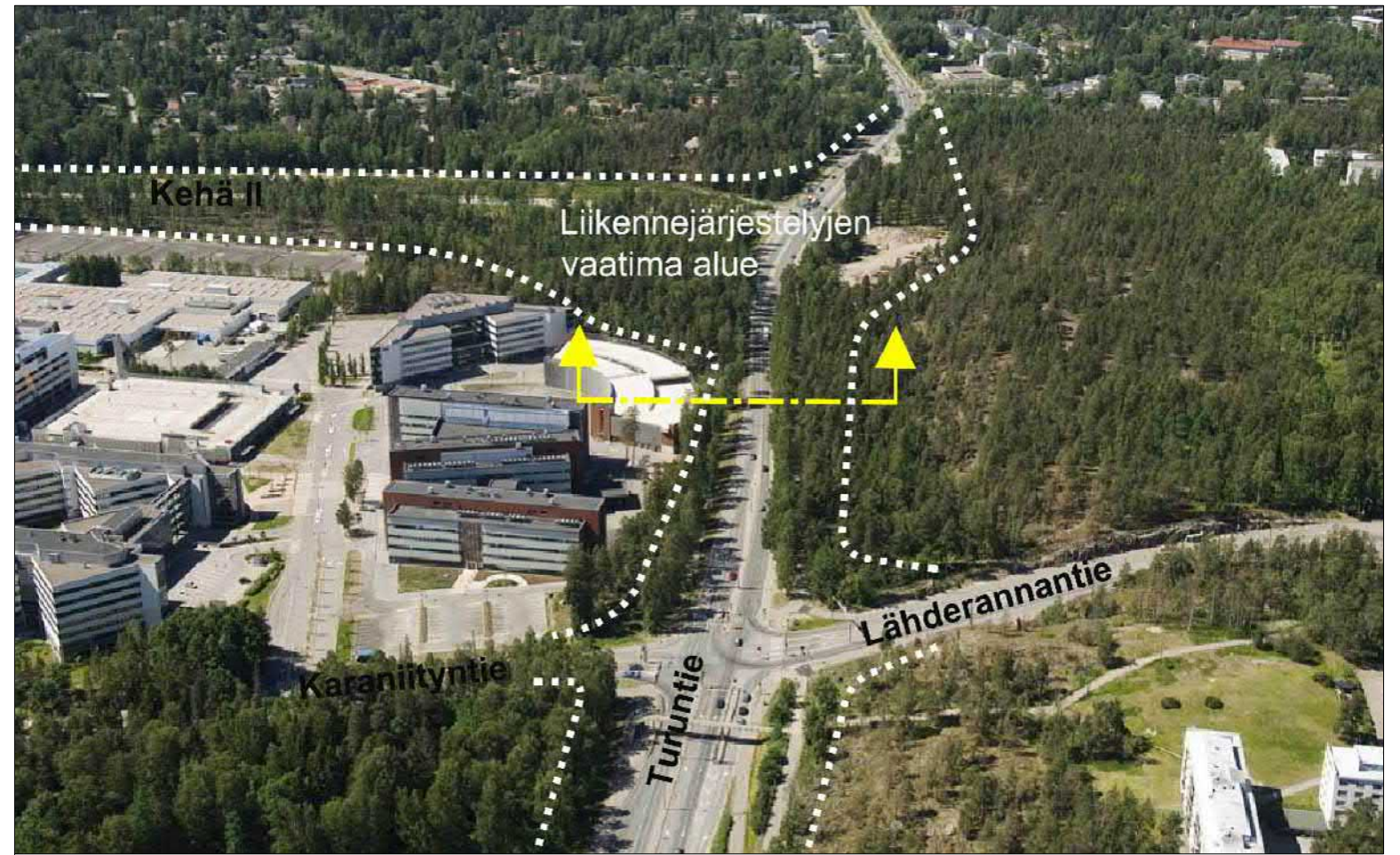
KEHÄ II PL 6600, Karaportin ja Kauniaisten kohdalla






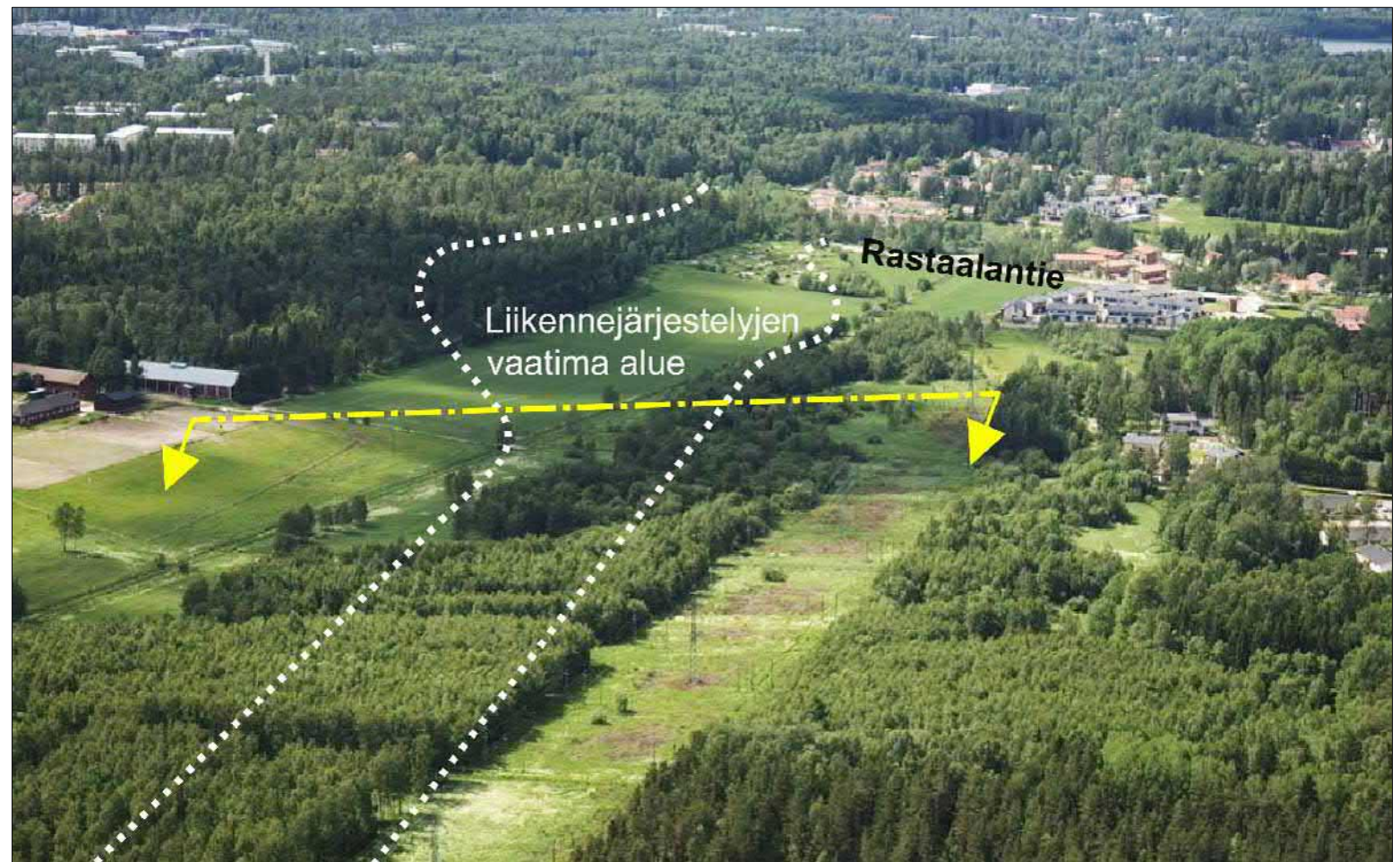
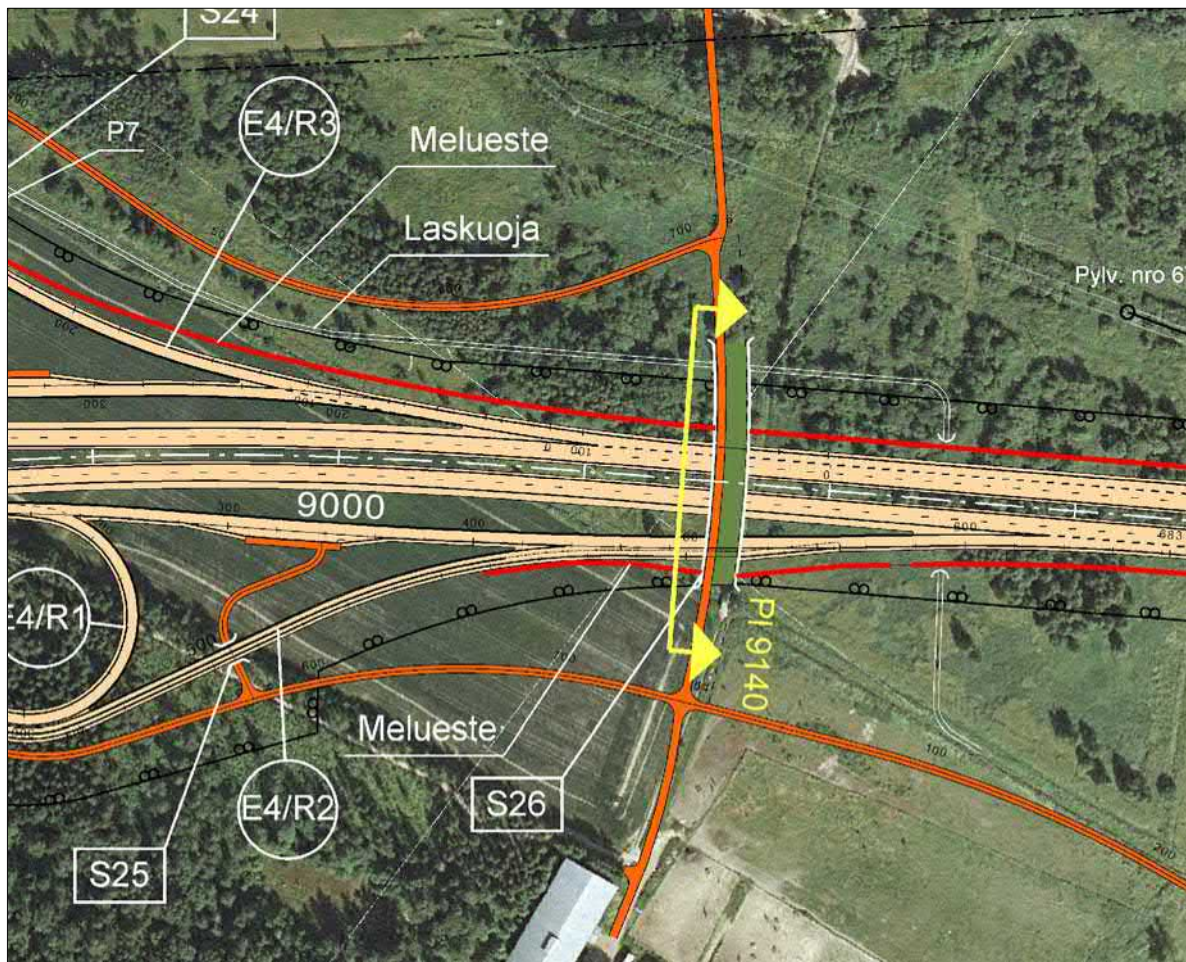
Turuntie PL 1400, Viherlaakson kohdalla



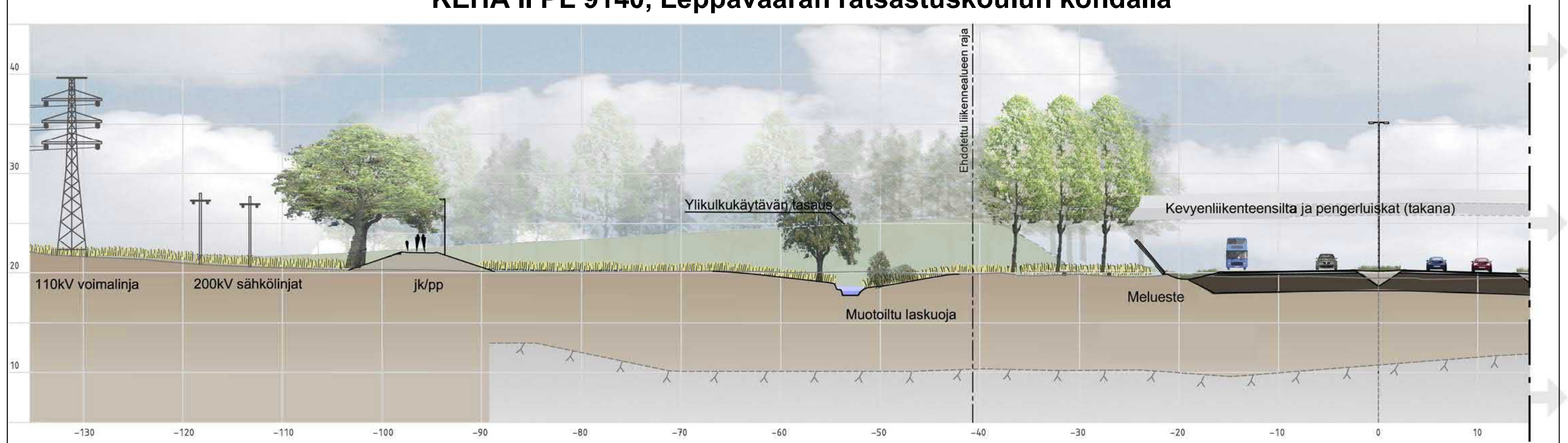


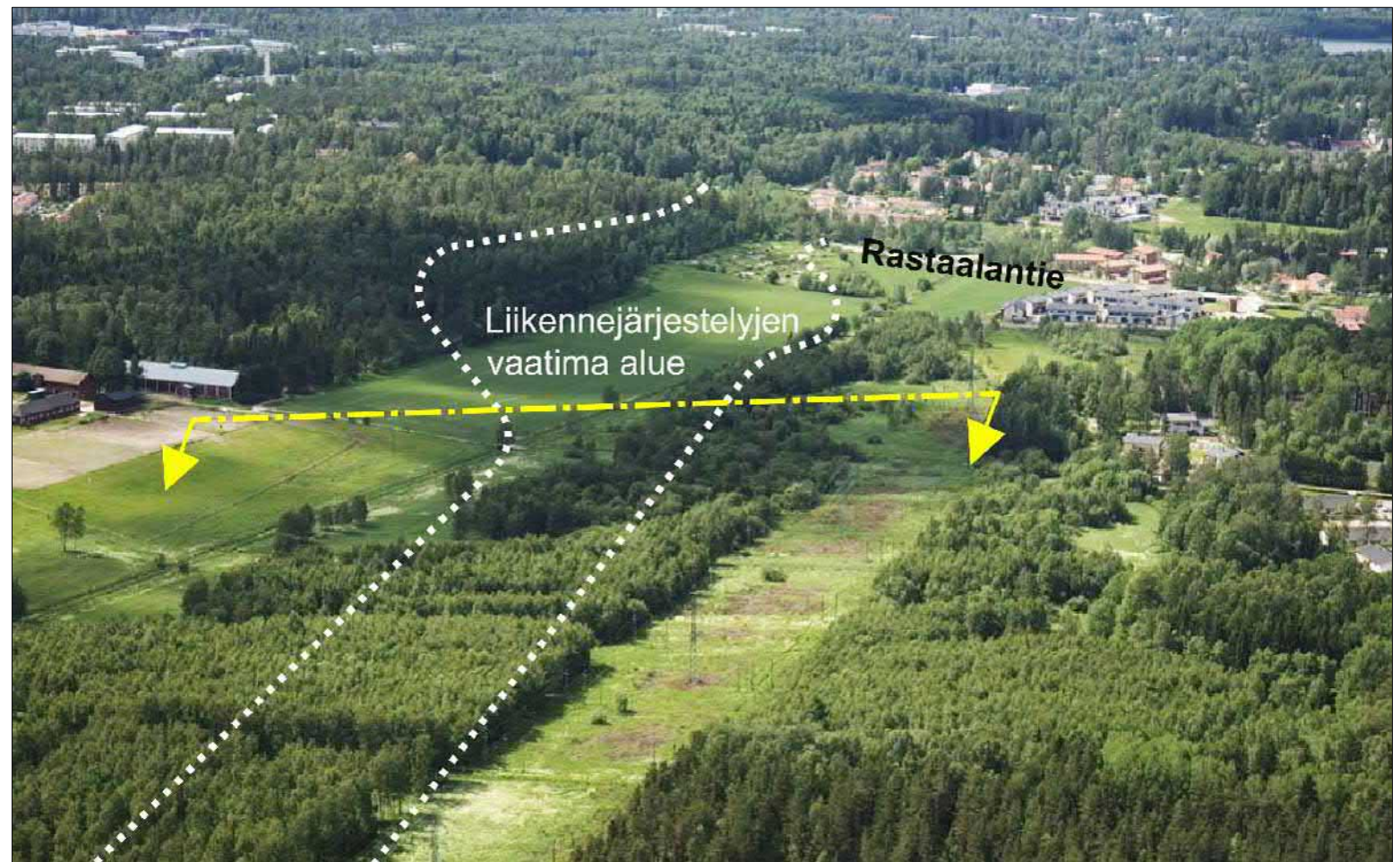
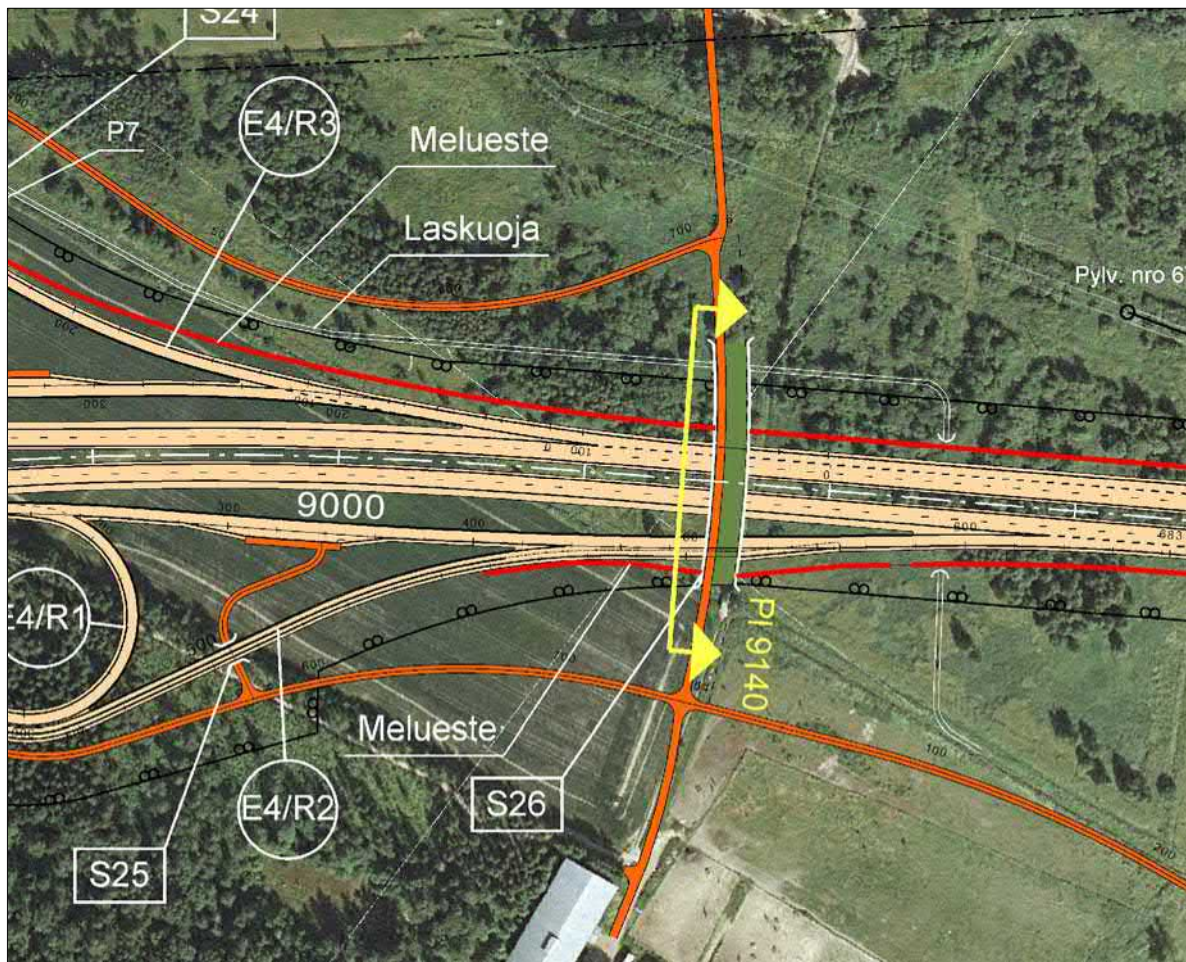
Turuntie pl 2040, Karaportin kohdalla



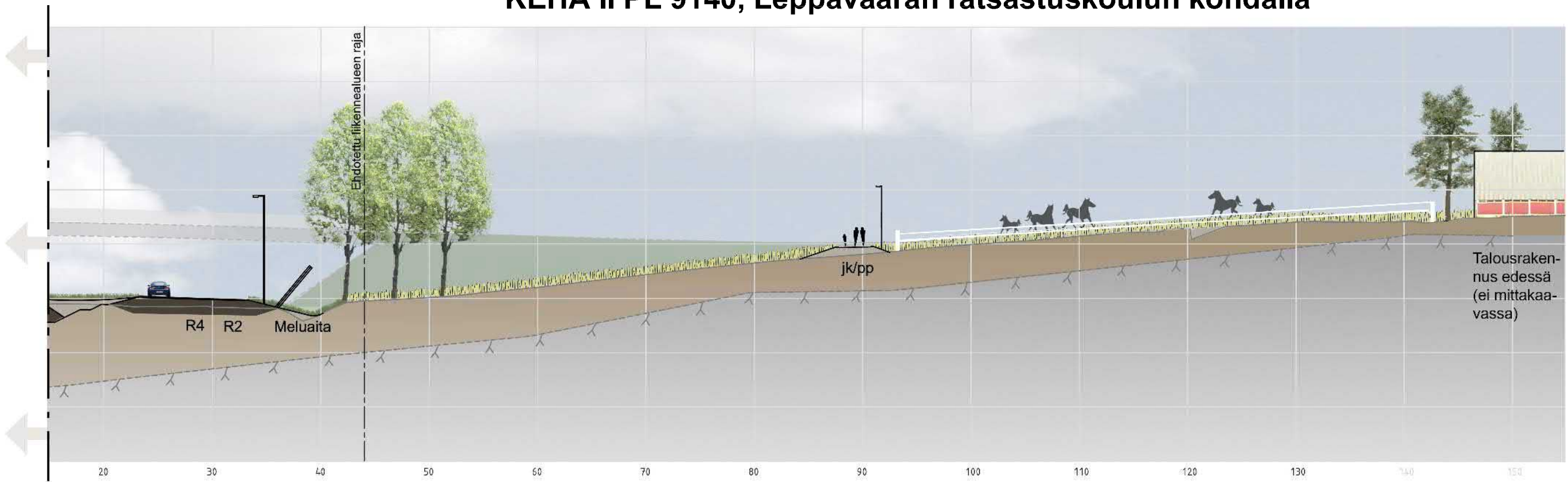


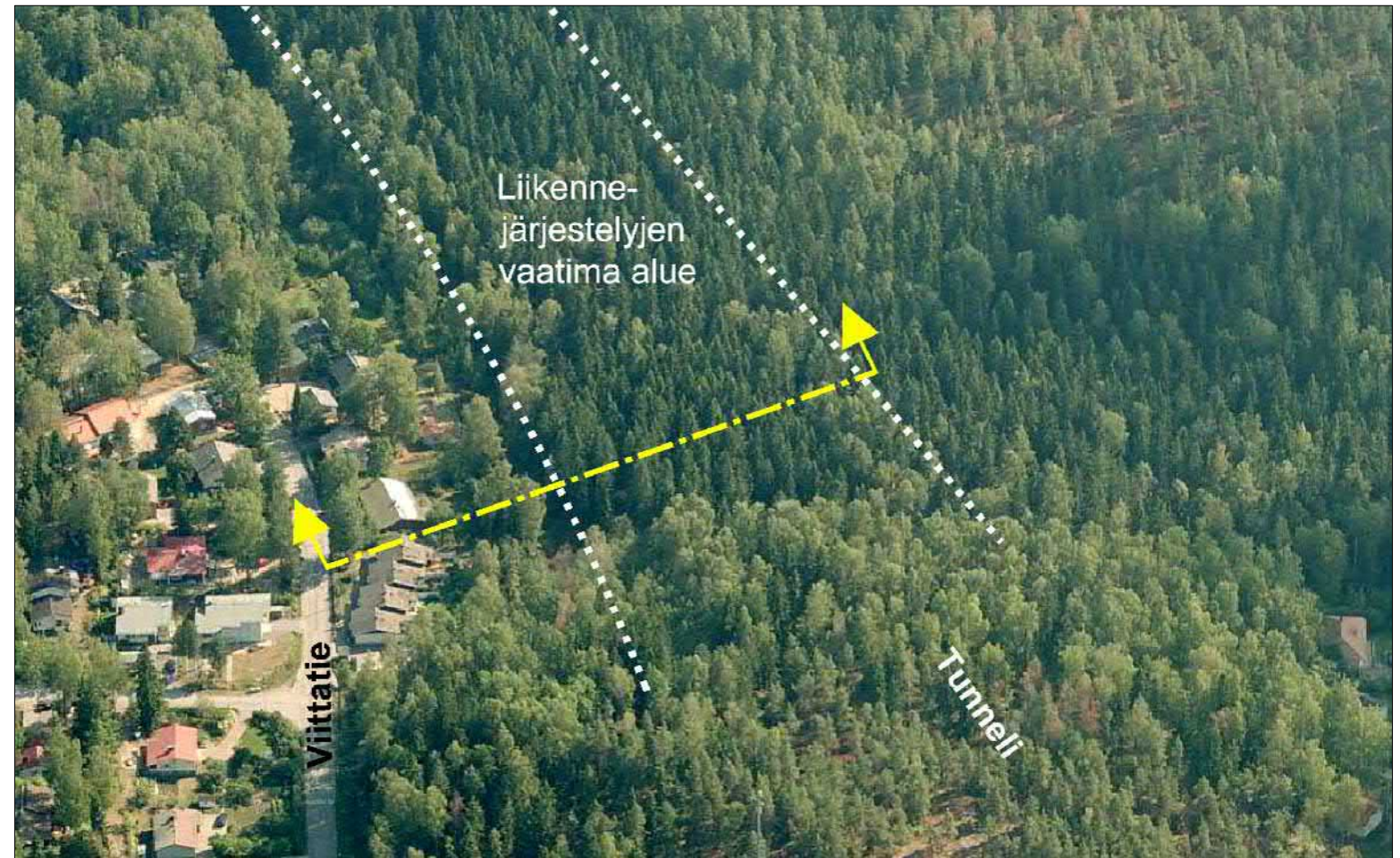
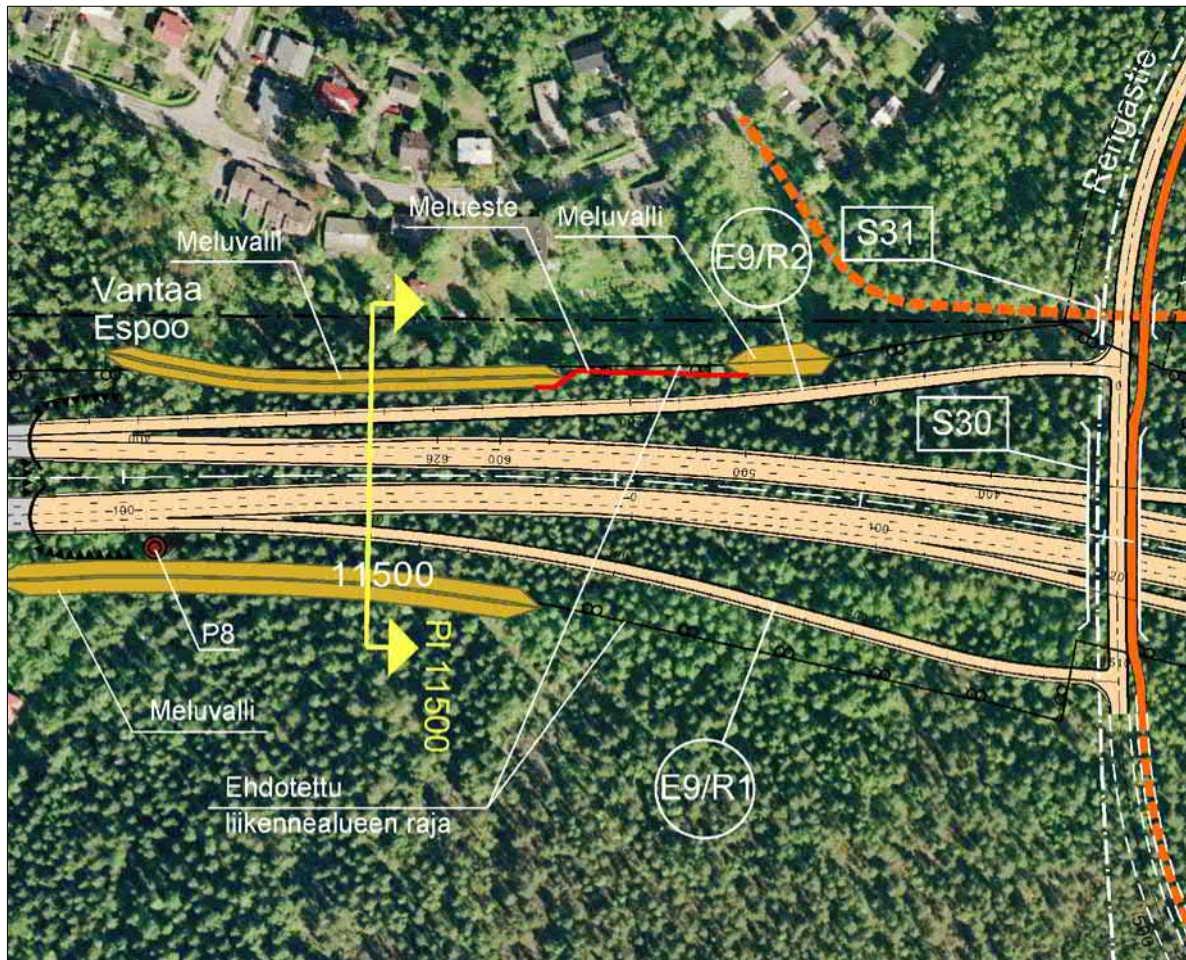
KEHÄ II PL 9140, Leppävaaran ratsastuskoulun kohdalla



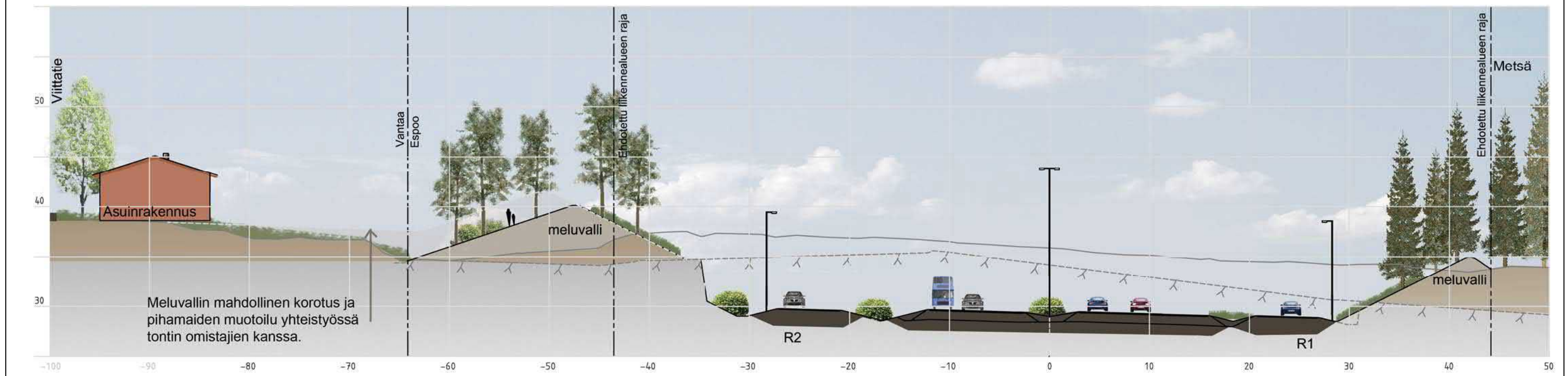


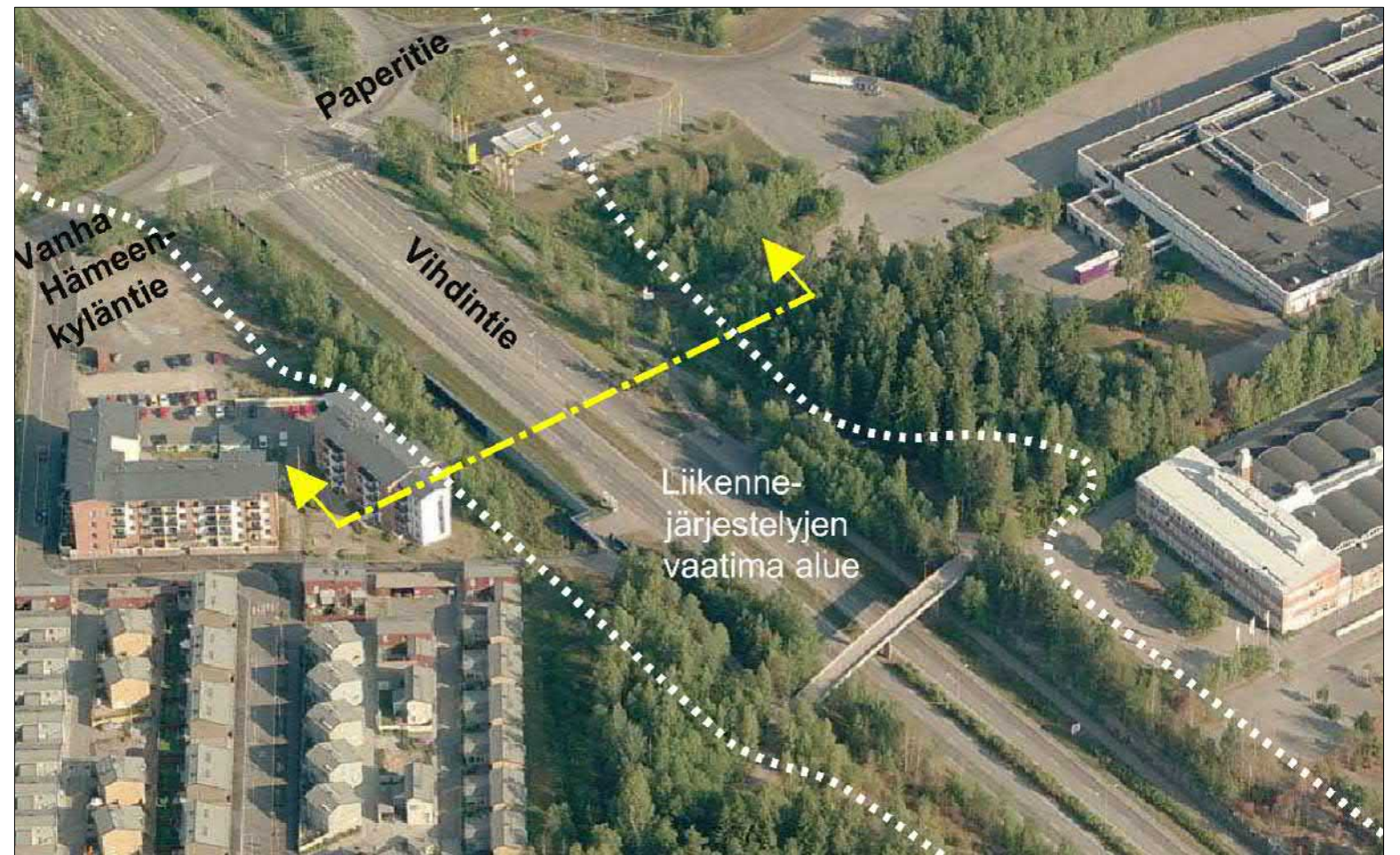
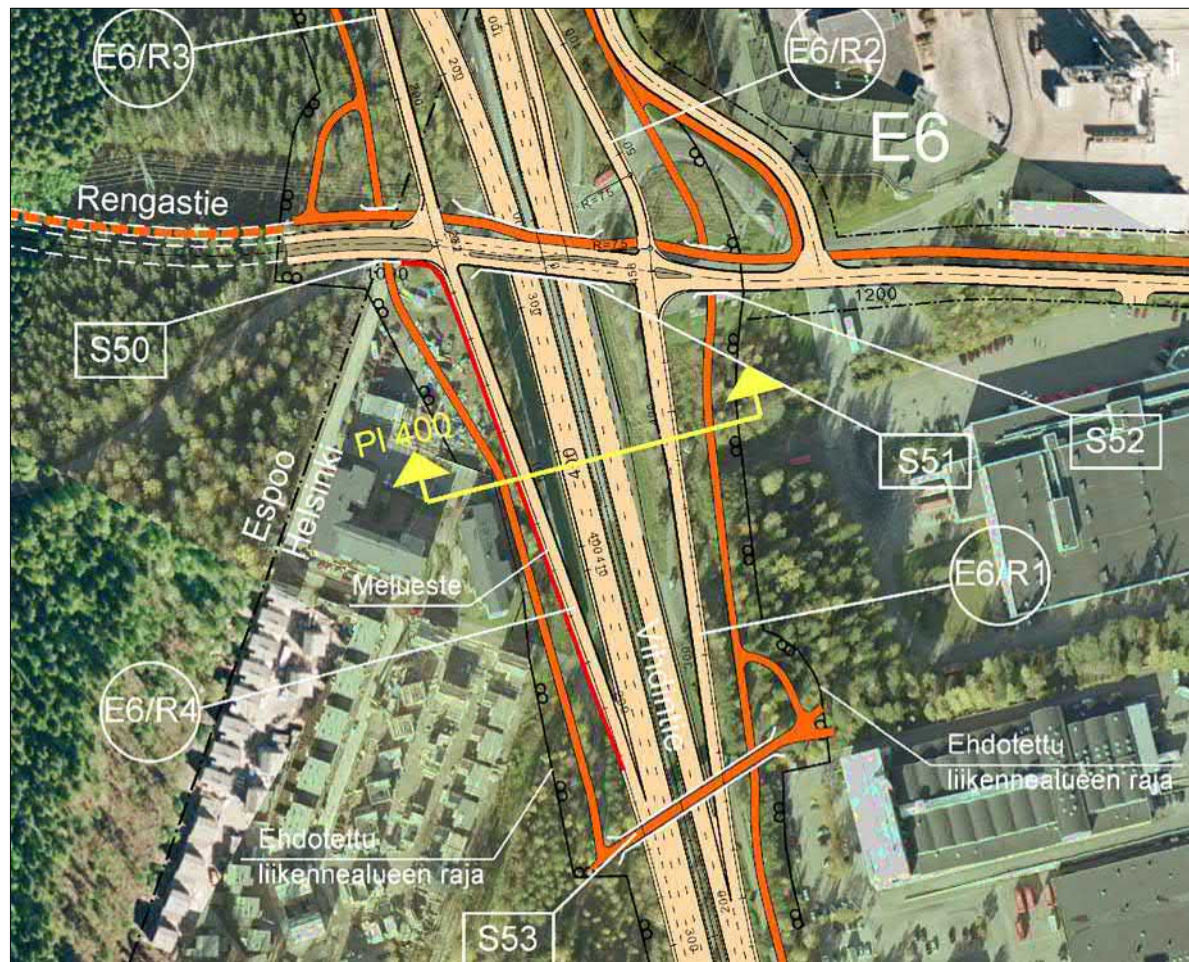
KEHÄ II PL 9140, Leppävaaran ratsastuskoulun kohdalla



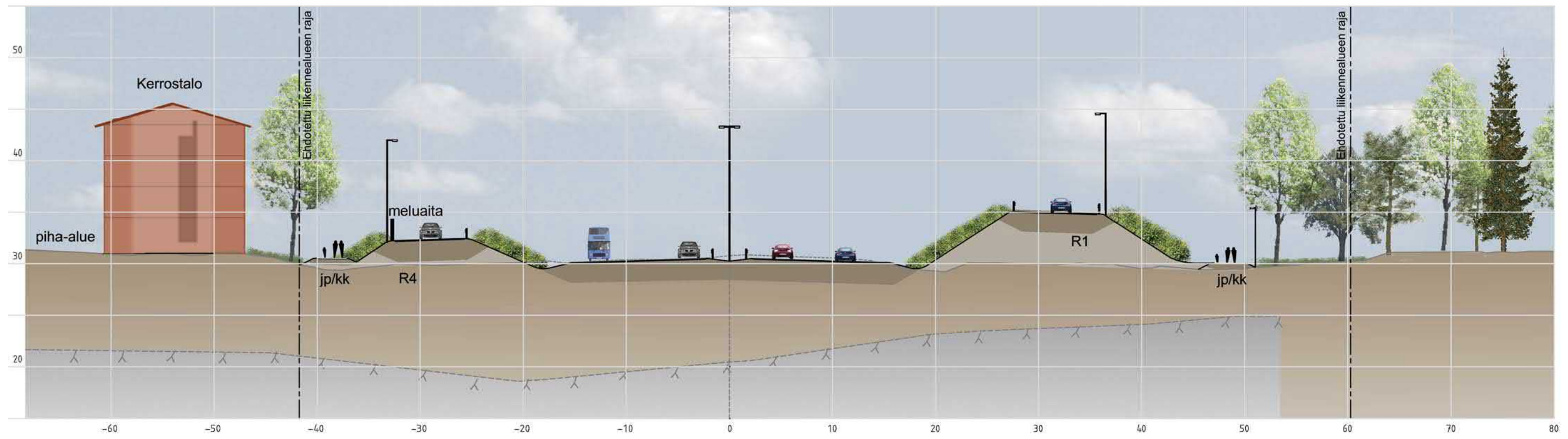


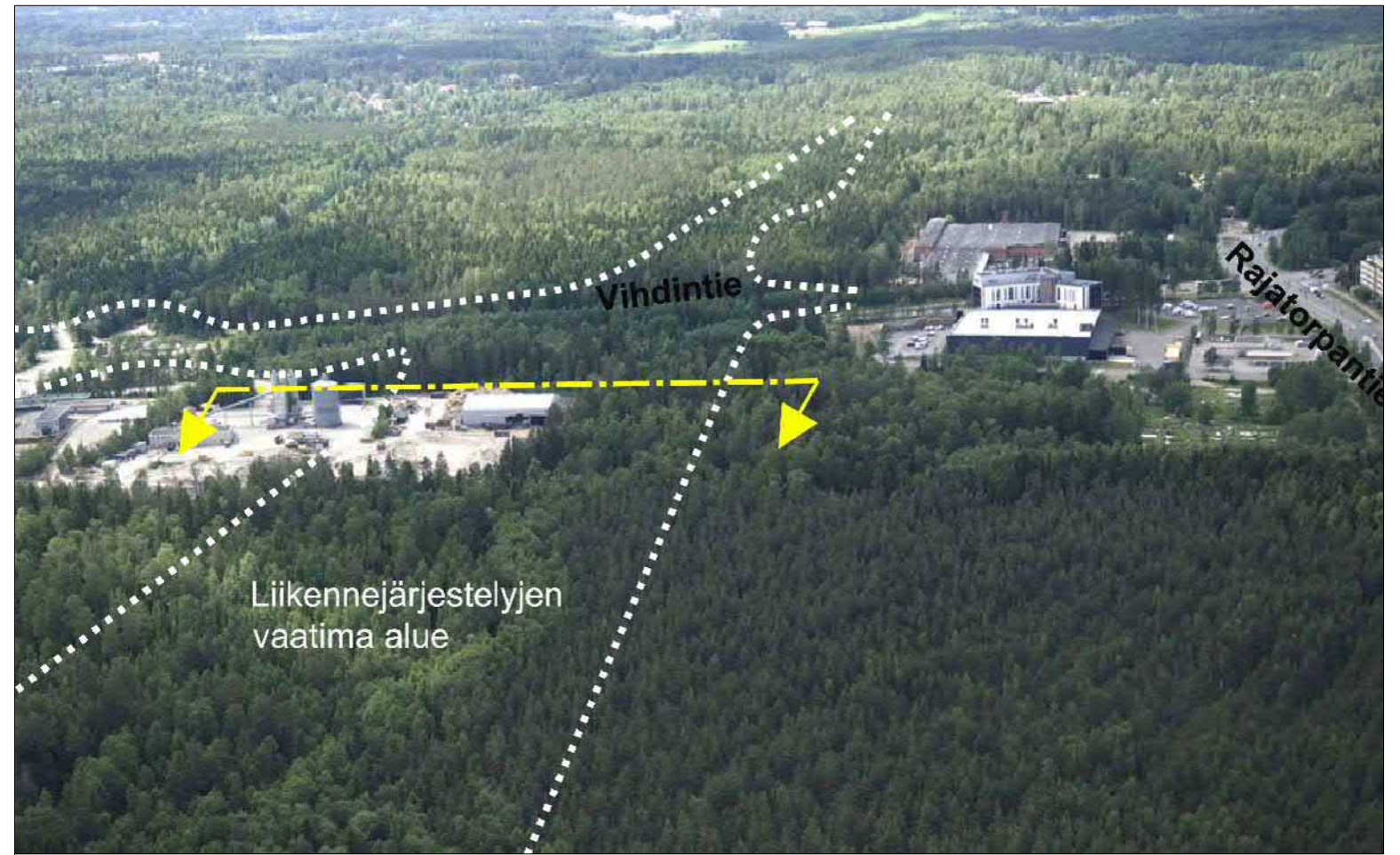
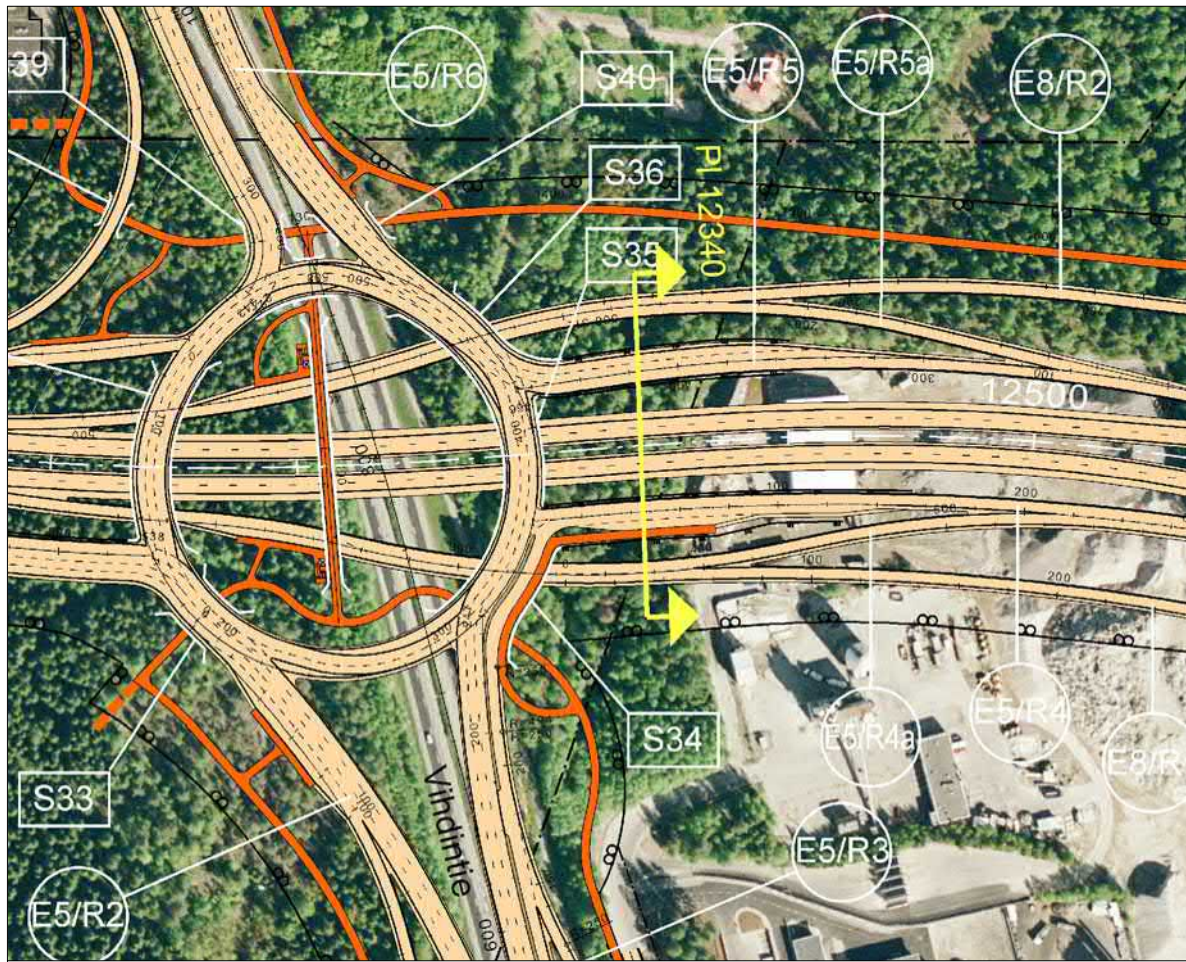
KEHÄ II PL 11500, Viittatien kohdalla



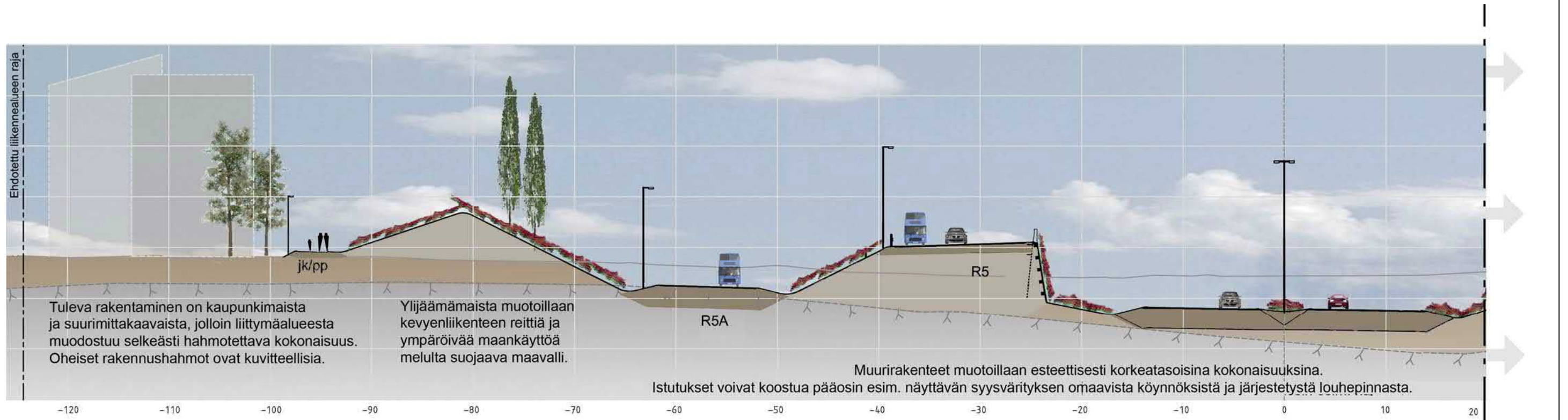


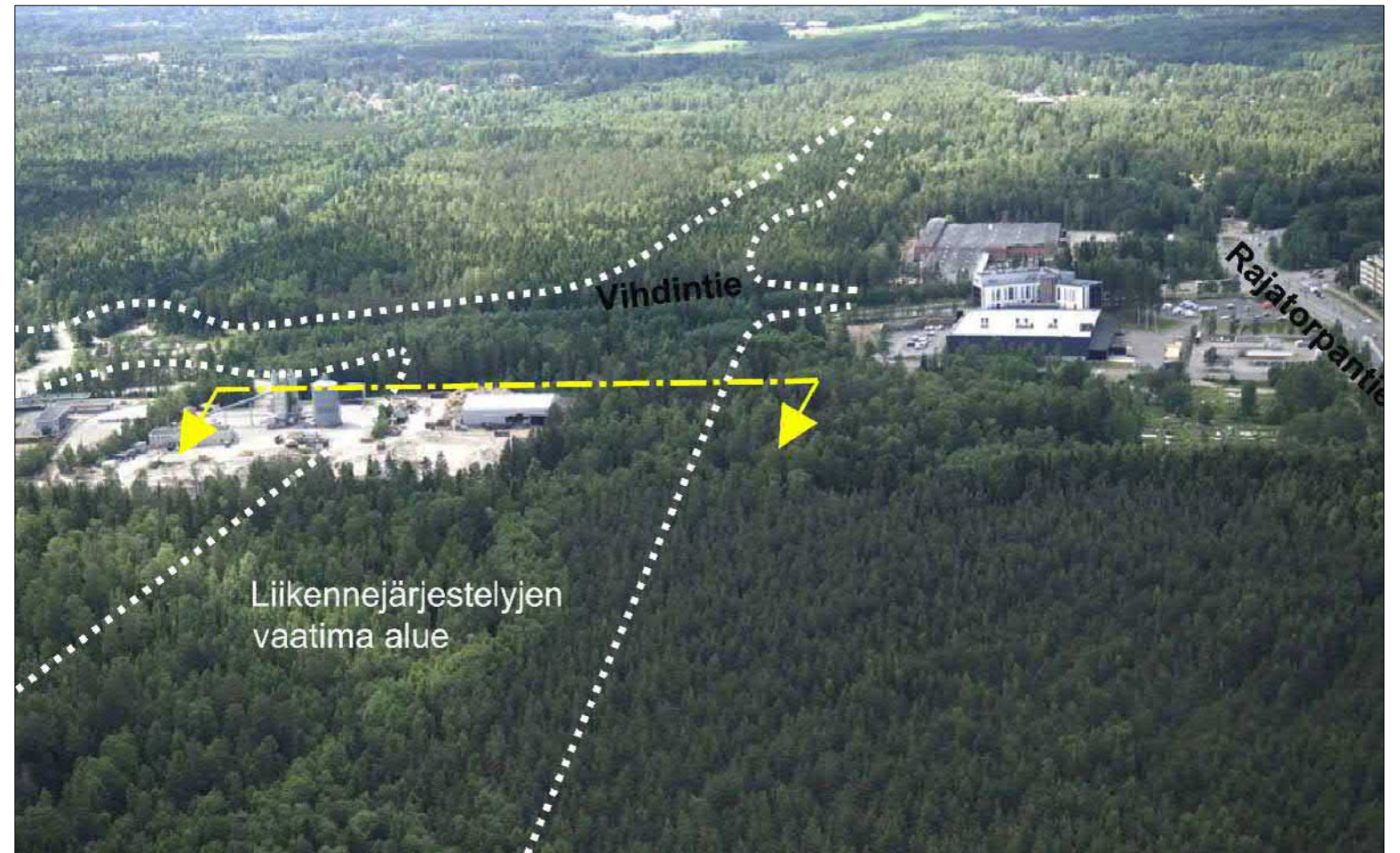
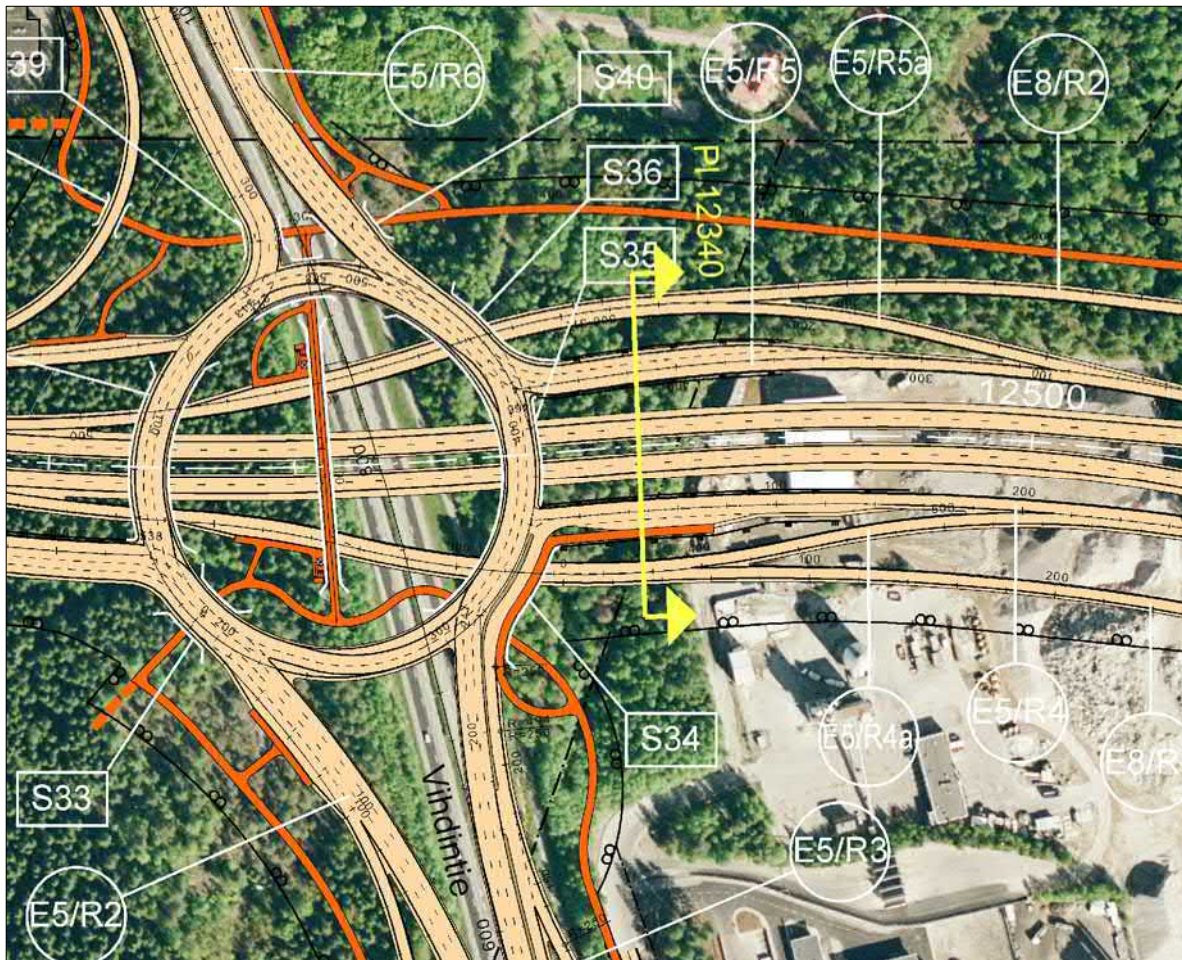
Vihdintie PL 400, Uusmäen kohdalla






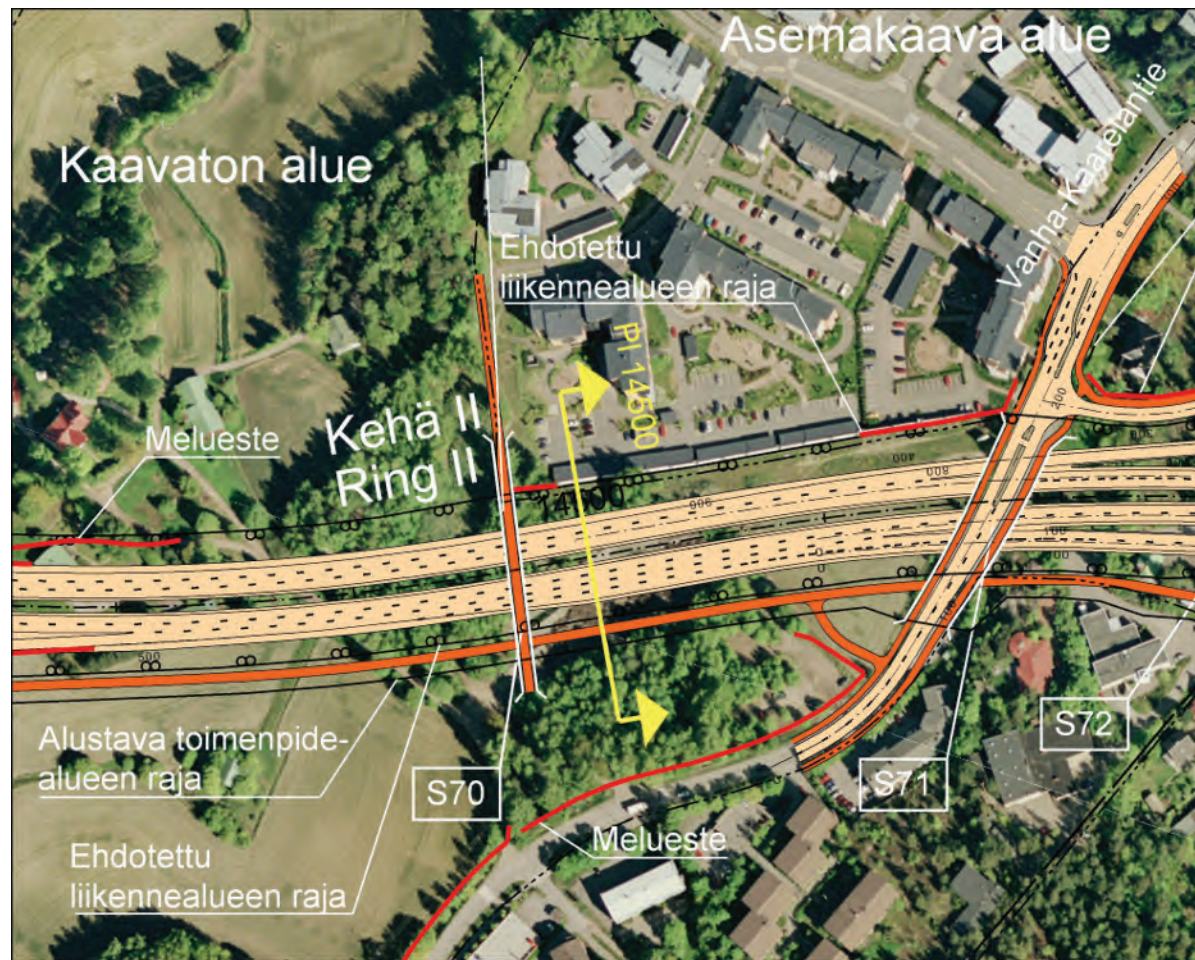
KEHÄ II PL 12340, Kolmenkaupunginsolmun eritasoliittymä






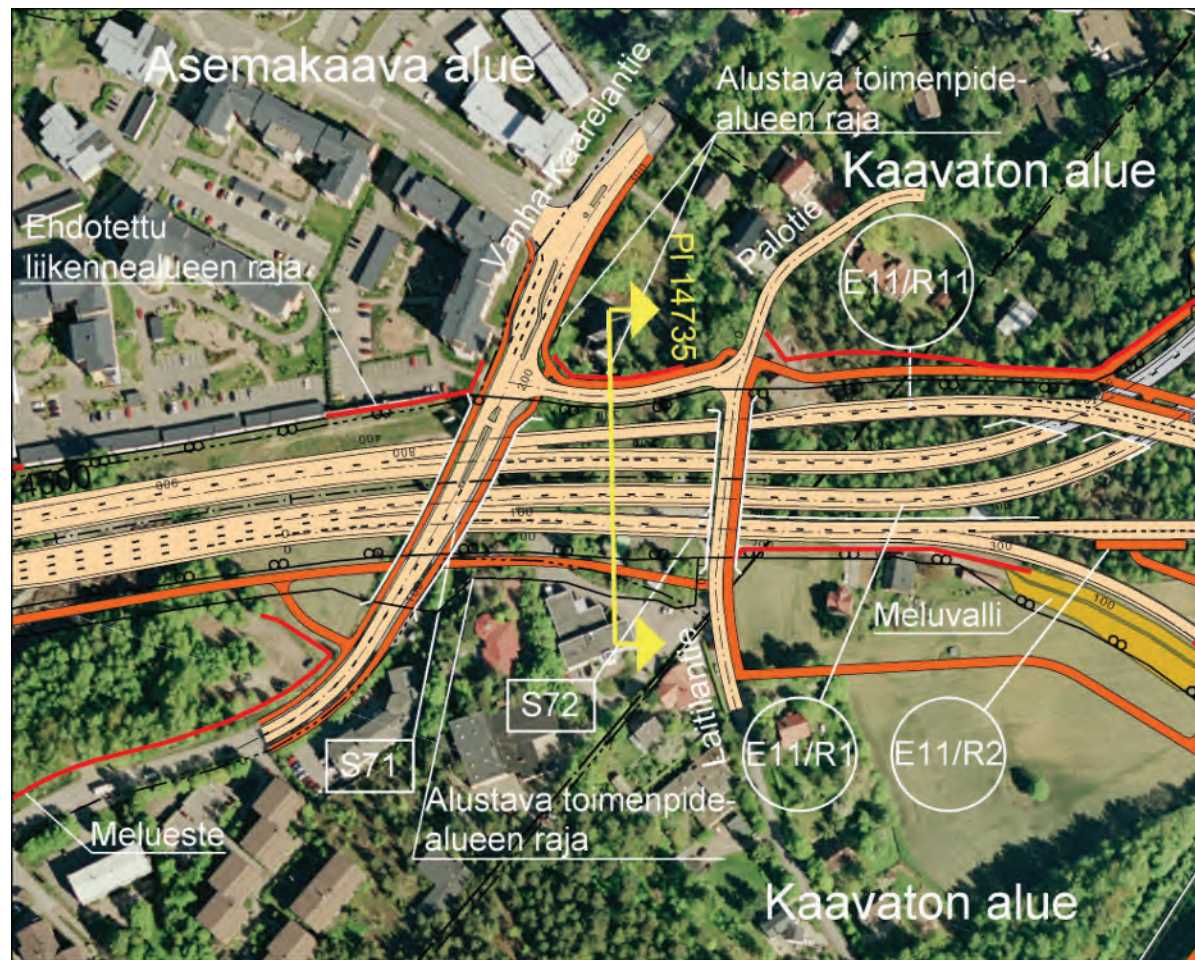
KEHÄ II PL 12340, Kolmenkaupunginsolmun eritasoliittymä





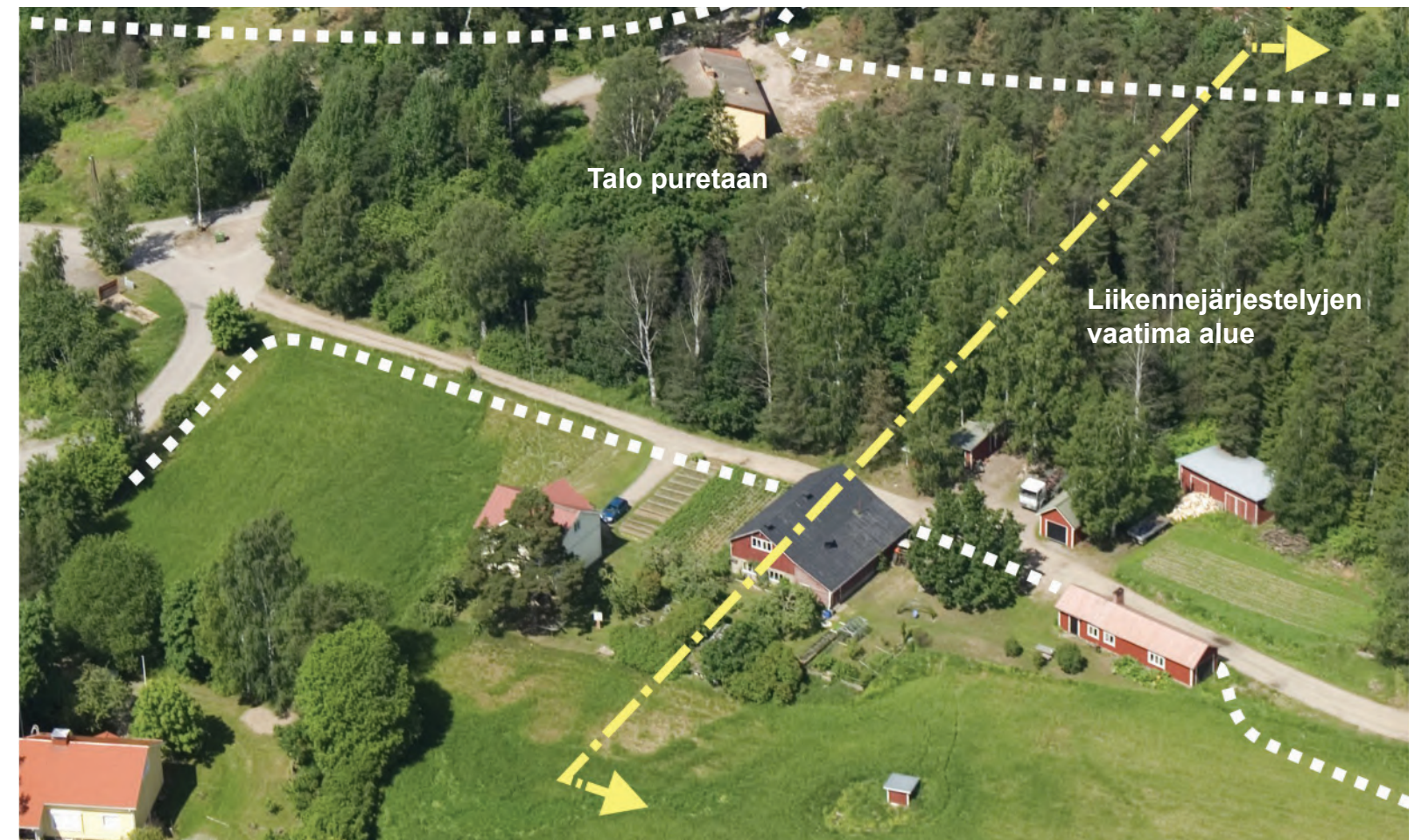
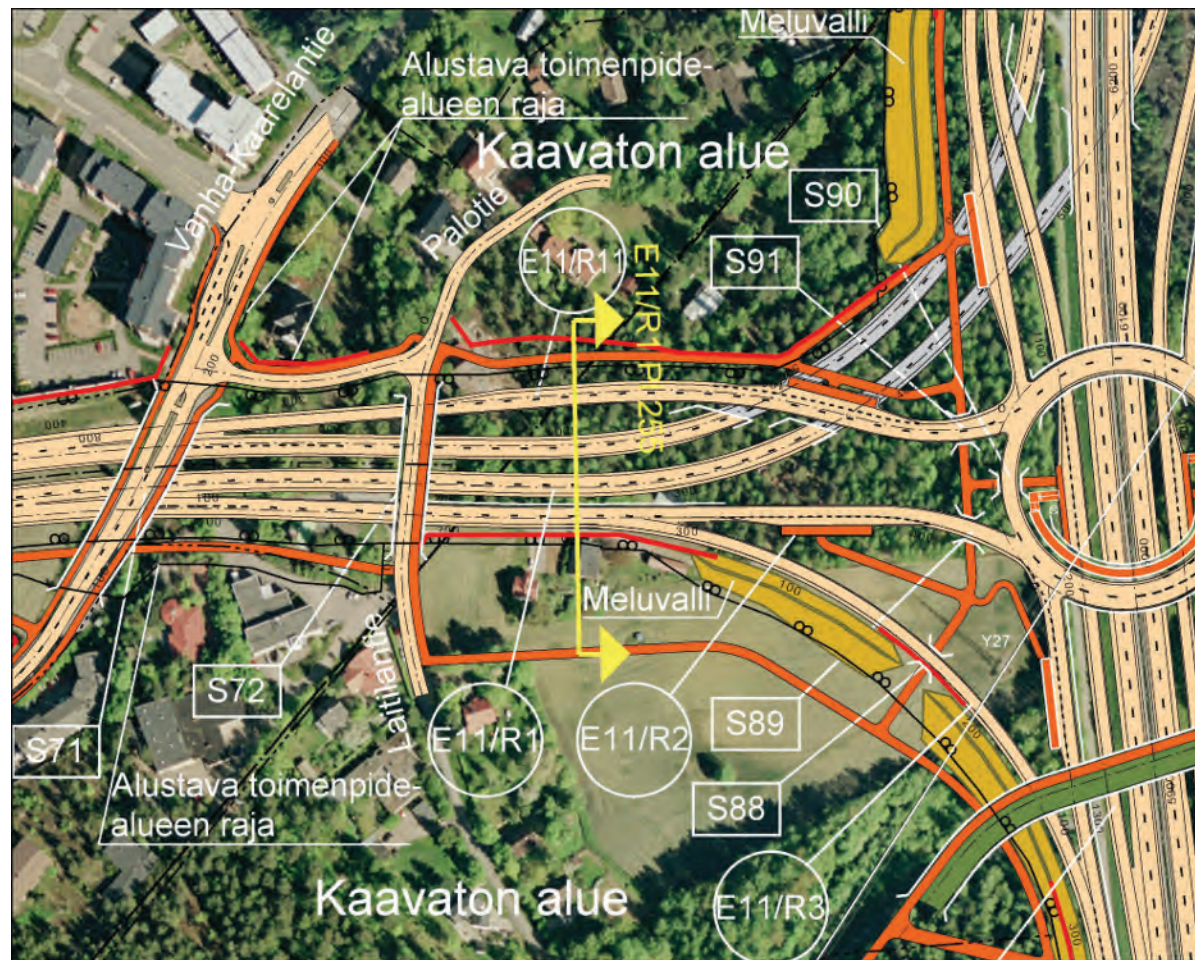
KEHÄ II PL 14500 Kaivoksela 3B:n kohta



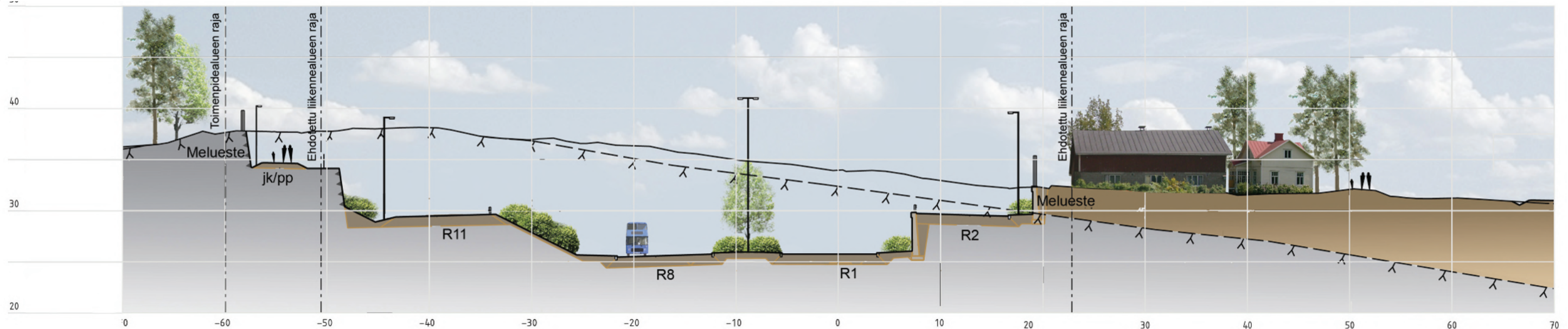


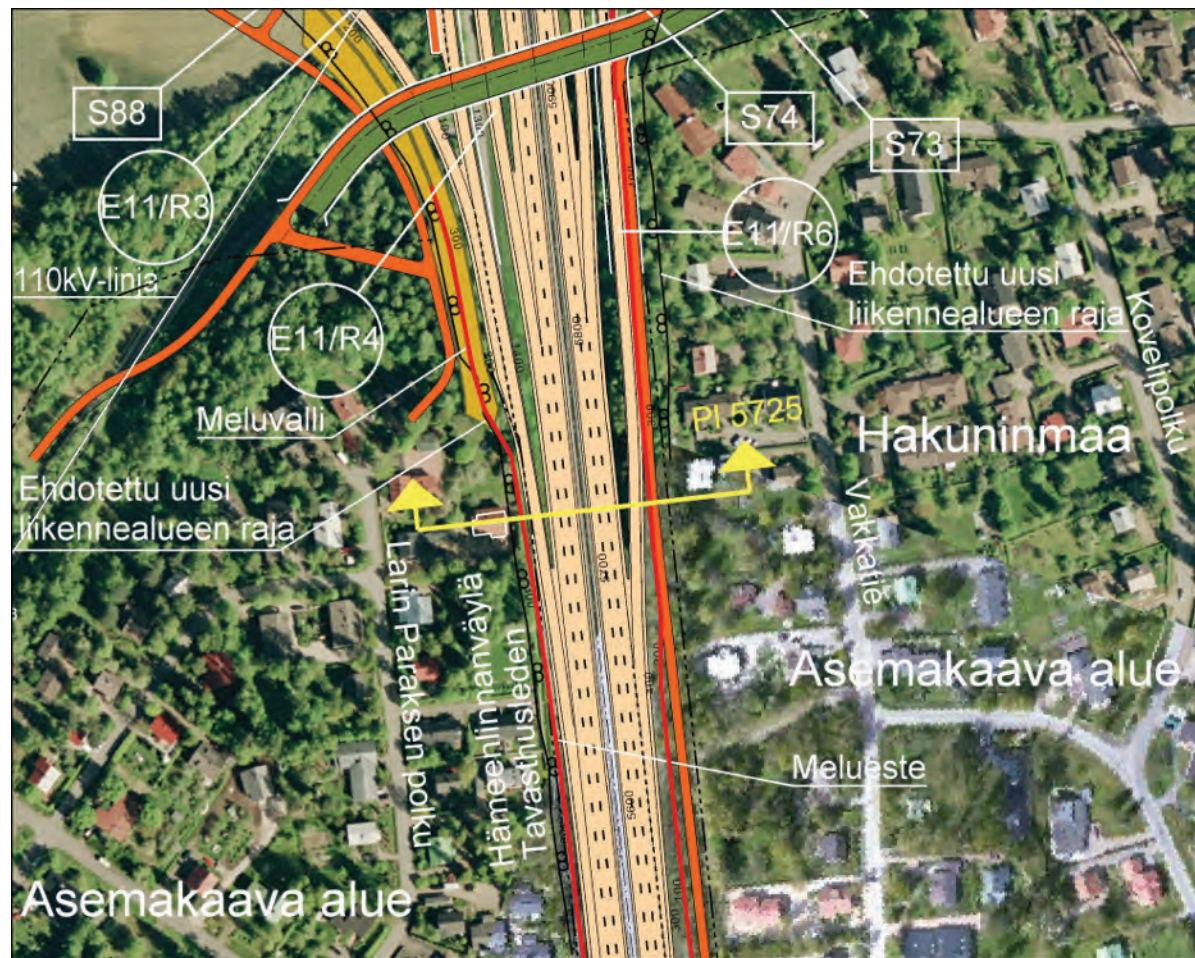
KEHÄ II PL 14735 Palotien kohta



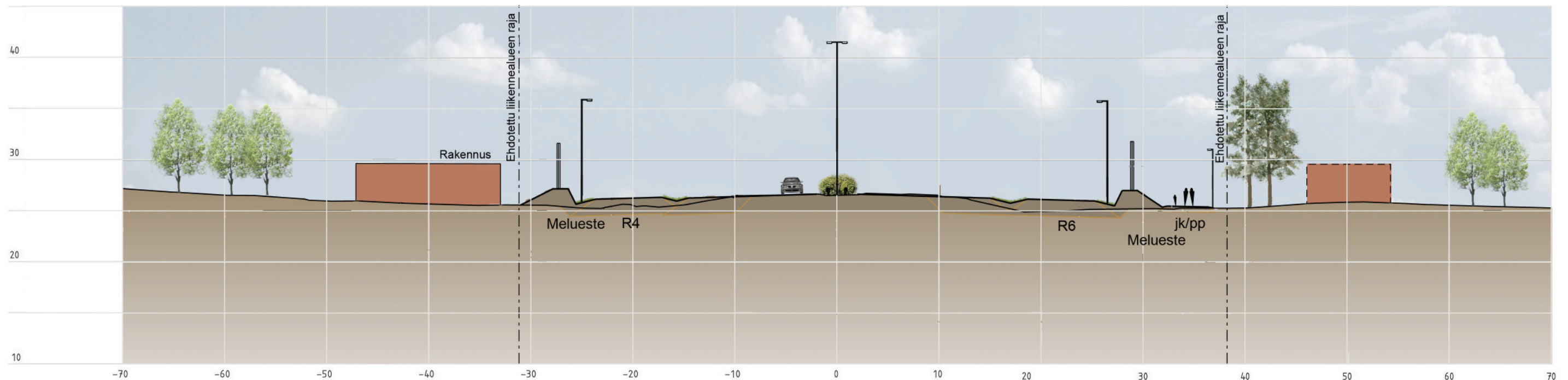


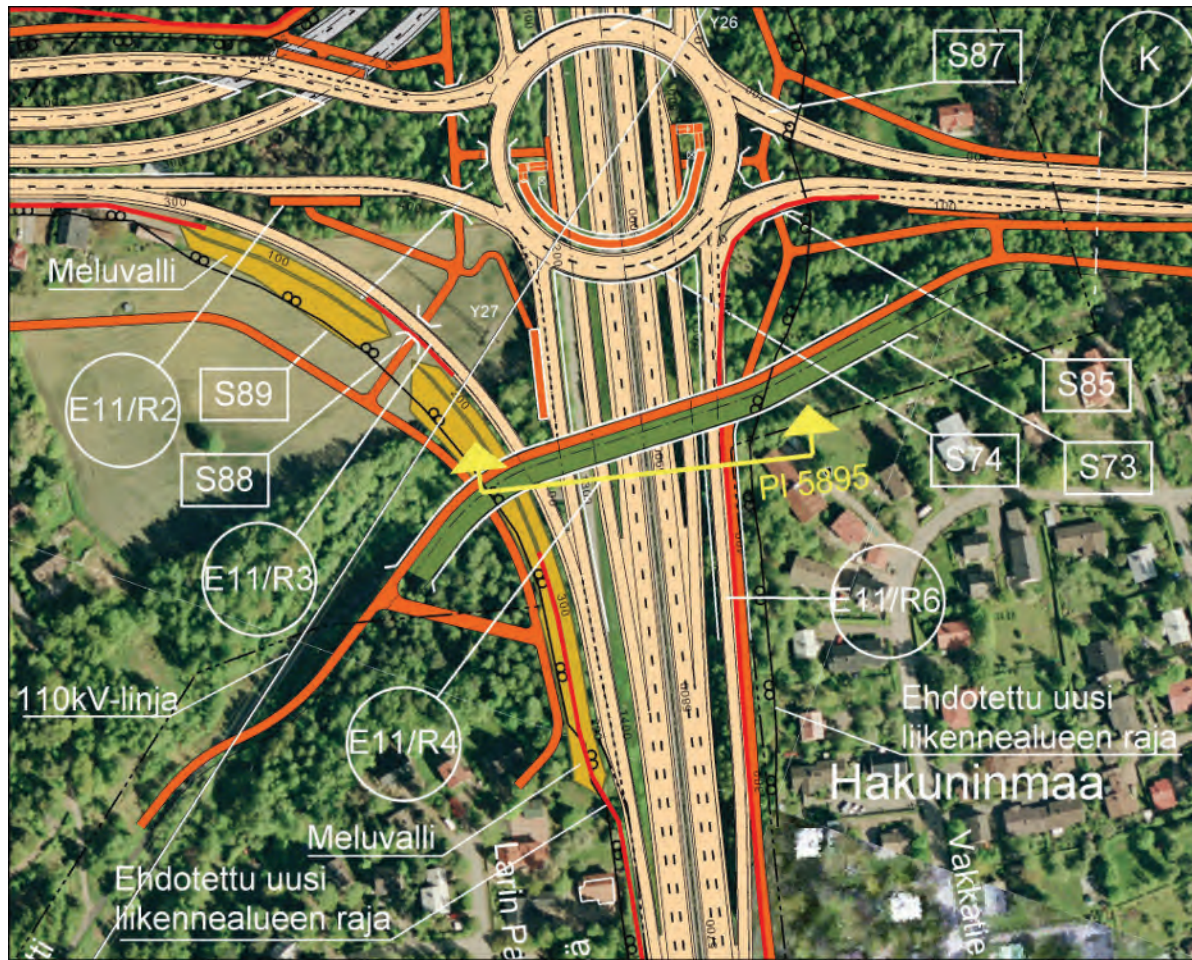
**R1 PL 255
Laitilantie 7:n kohta**



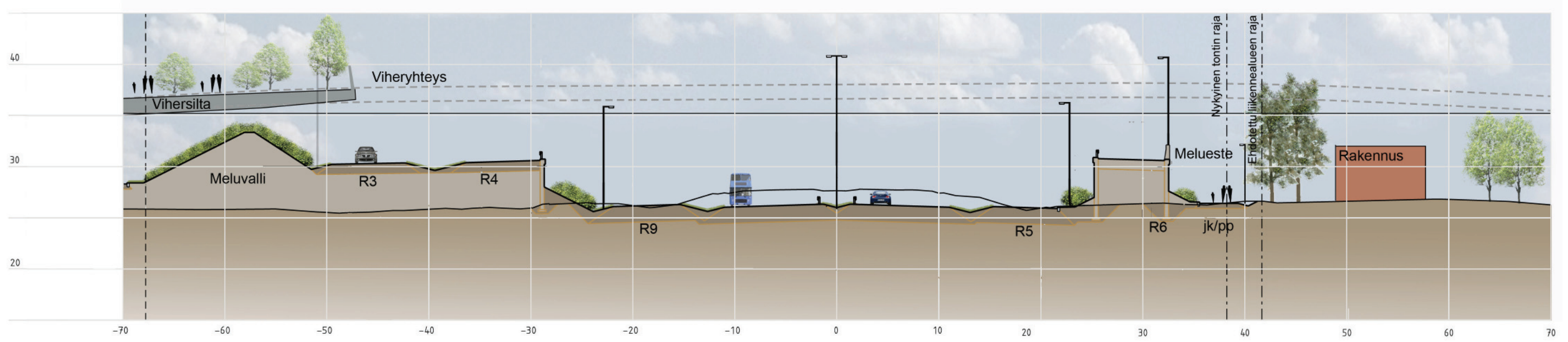


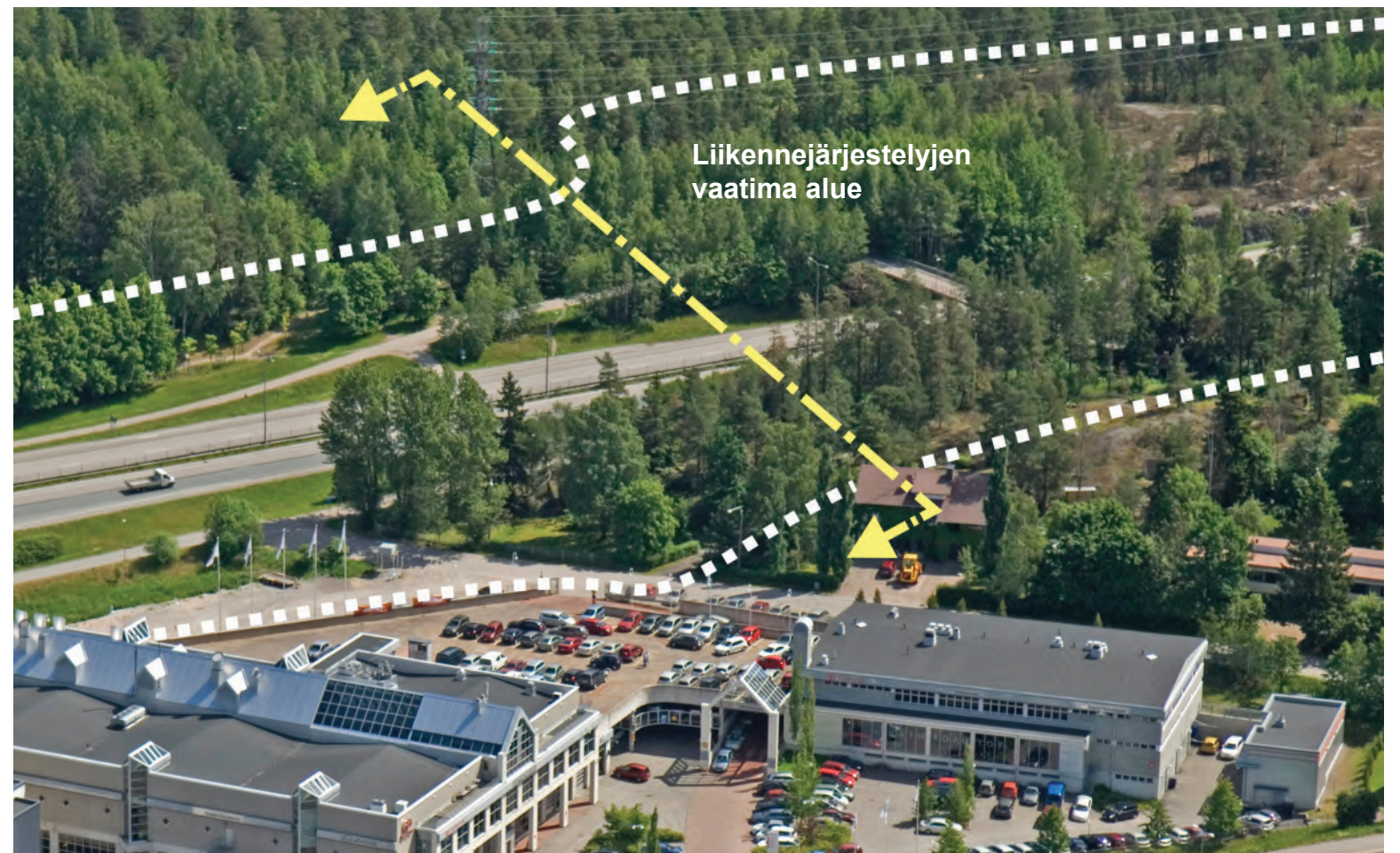
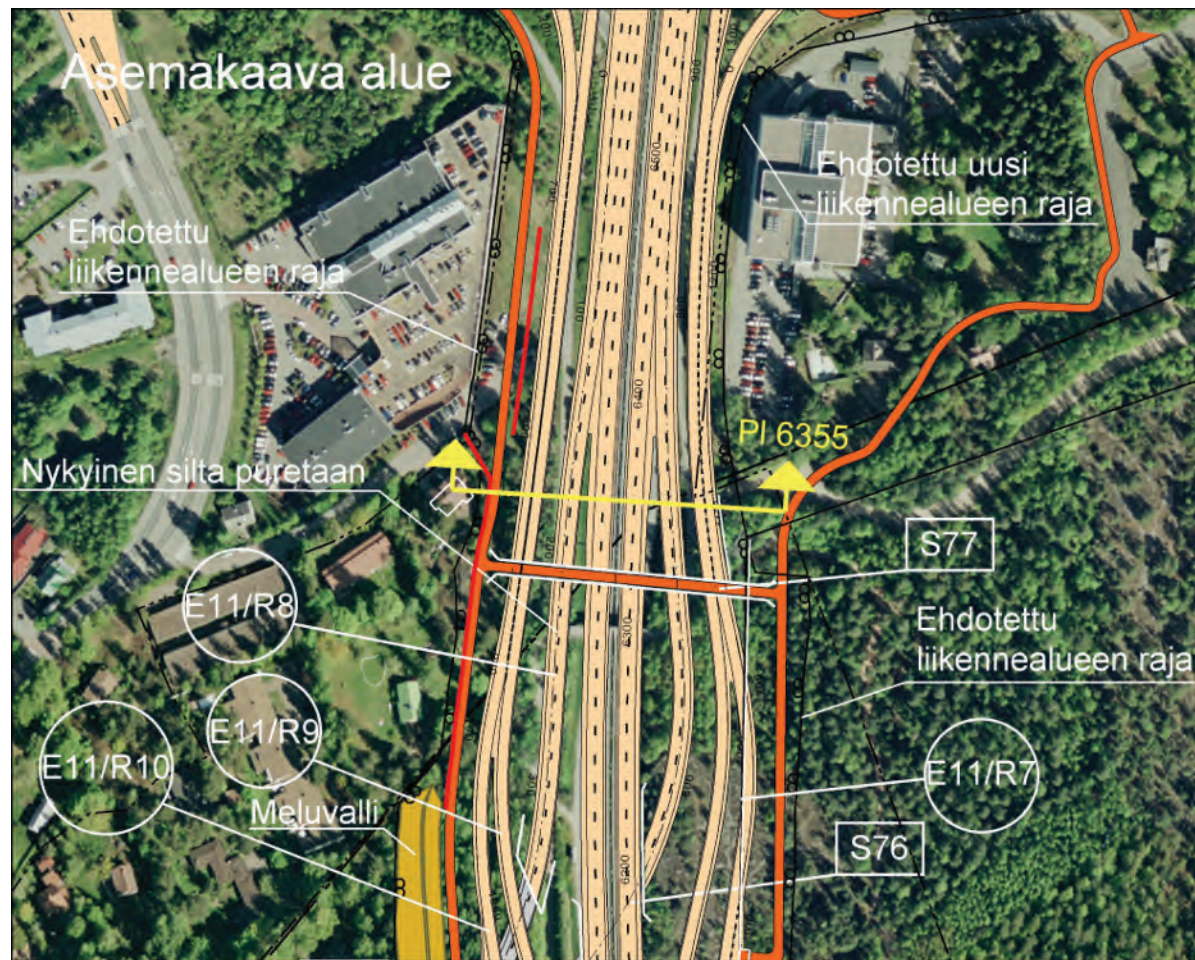
HÄMEENLINNANVÄYLÄ PL 5725






HÄMEENLINNANVÄYLÄ PL 5895





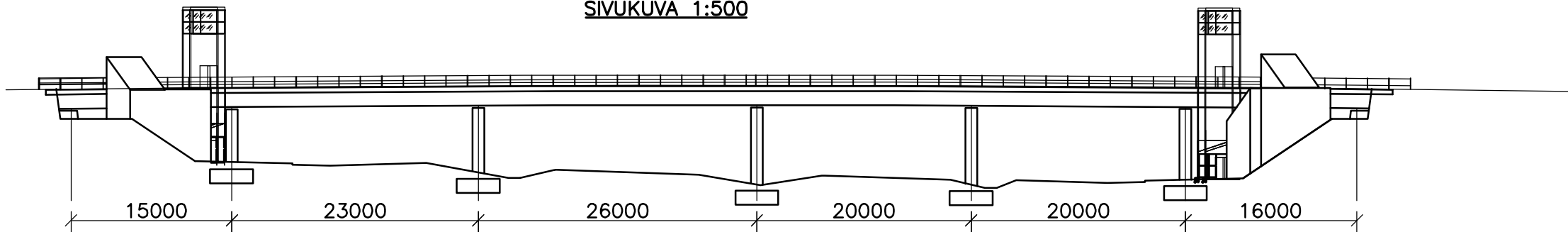
HÄMEENLINNANVÄYLÄ PL 6355



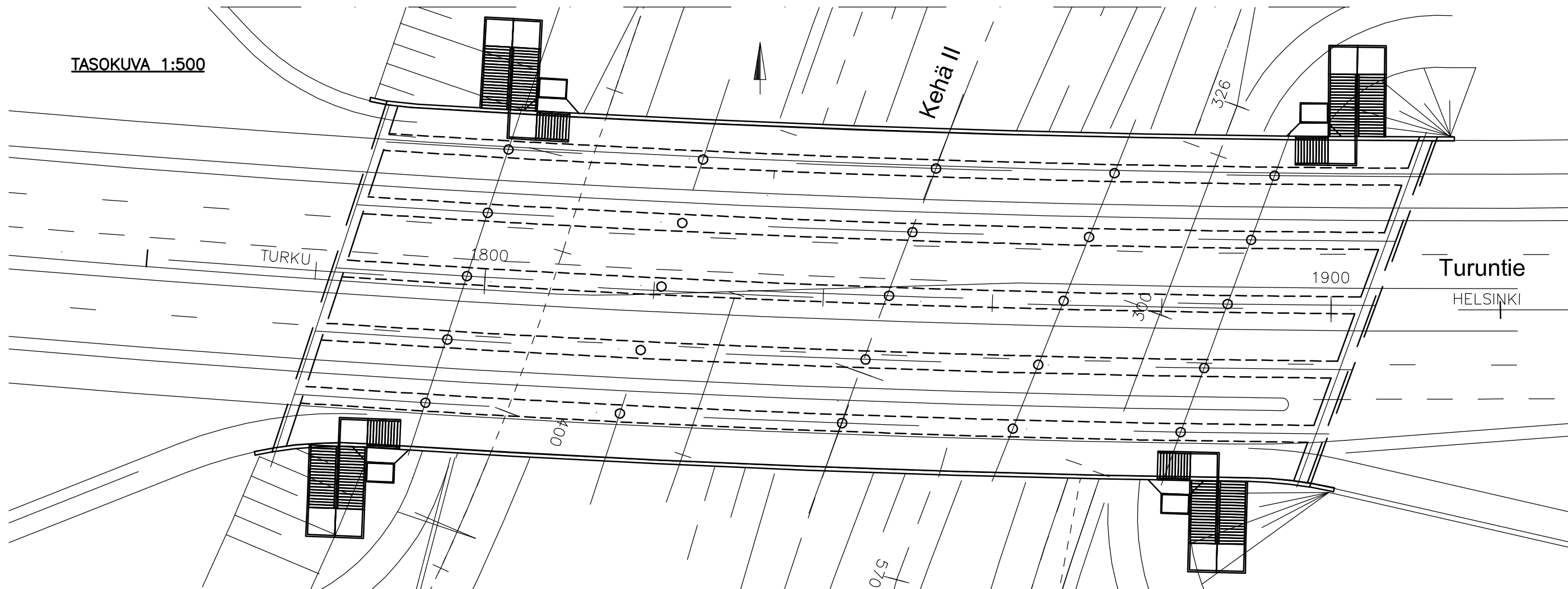
Piirustukset 80 - 83:

Siltapiirustukset

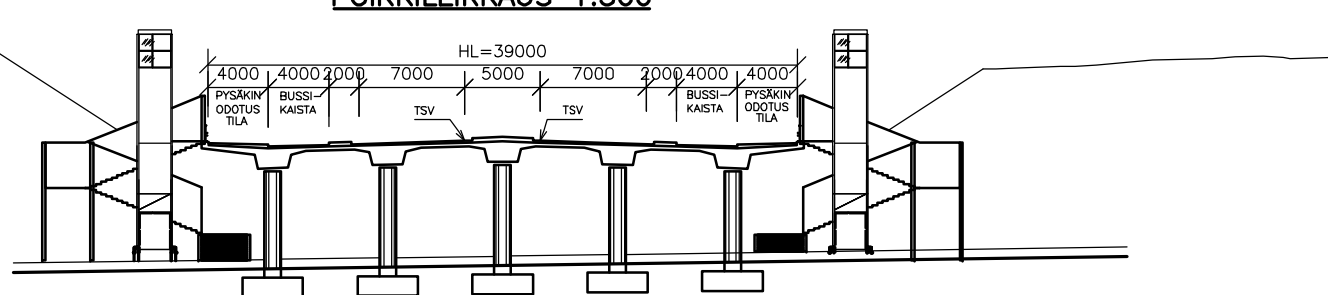
SIVUKUVA 1:500



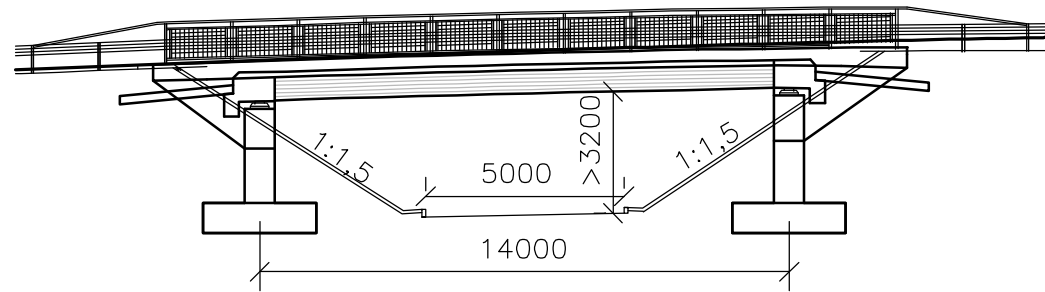
TASOKUVA 1:500



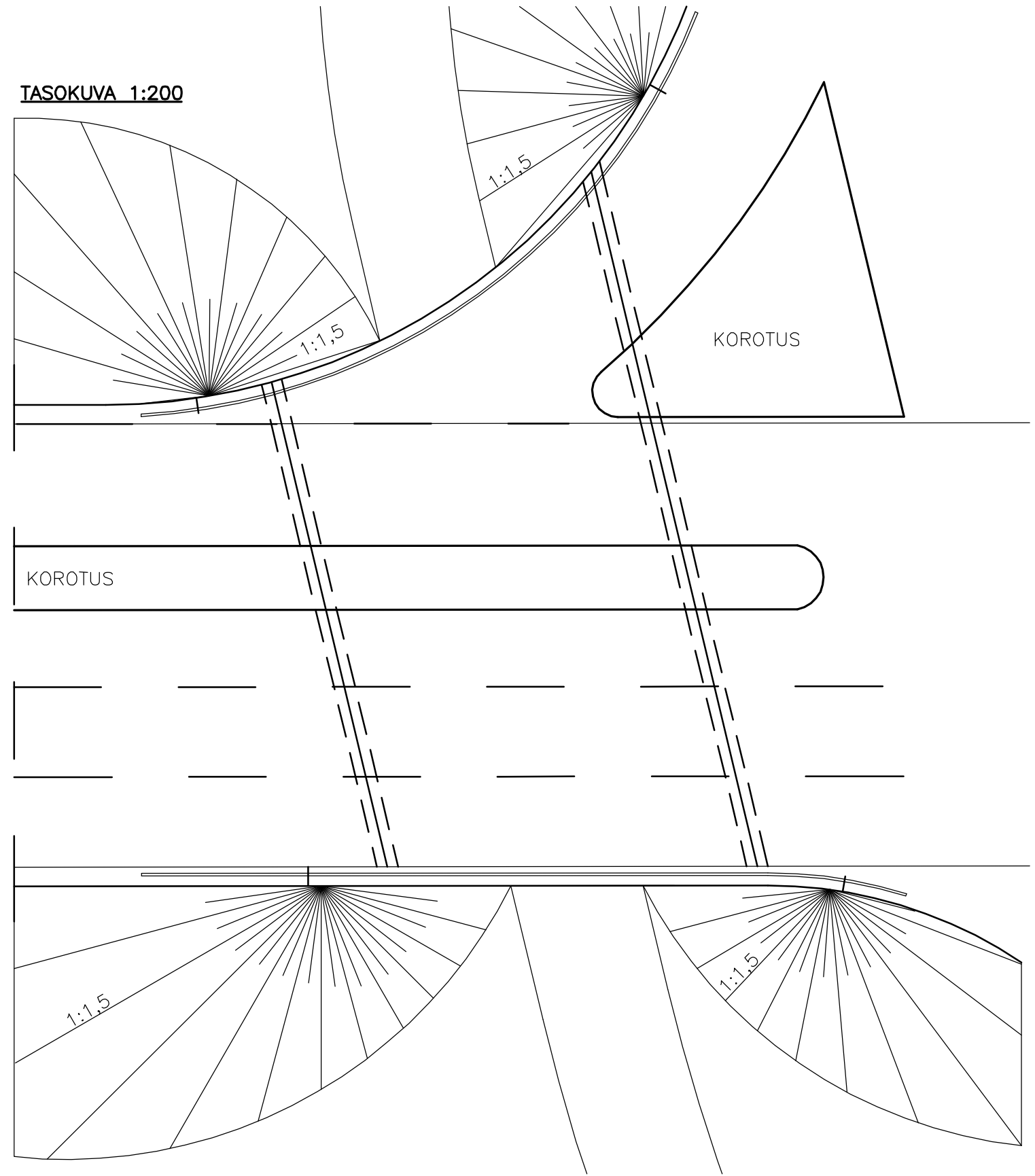
POIKKILEIKKAUS 1:500



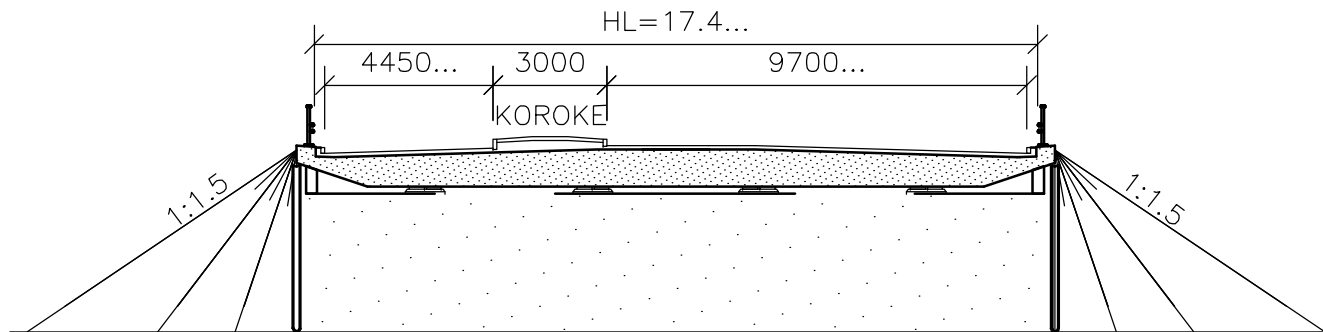
SIVUKUVA 1:200

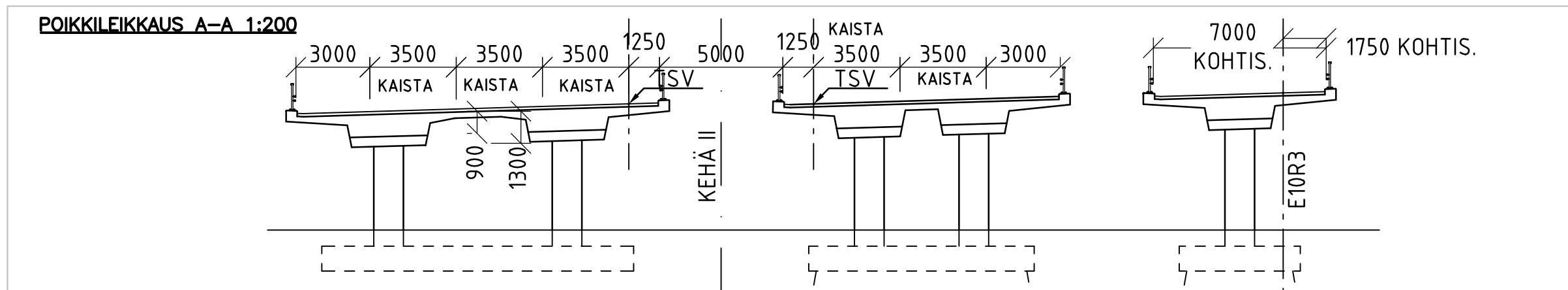
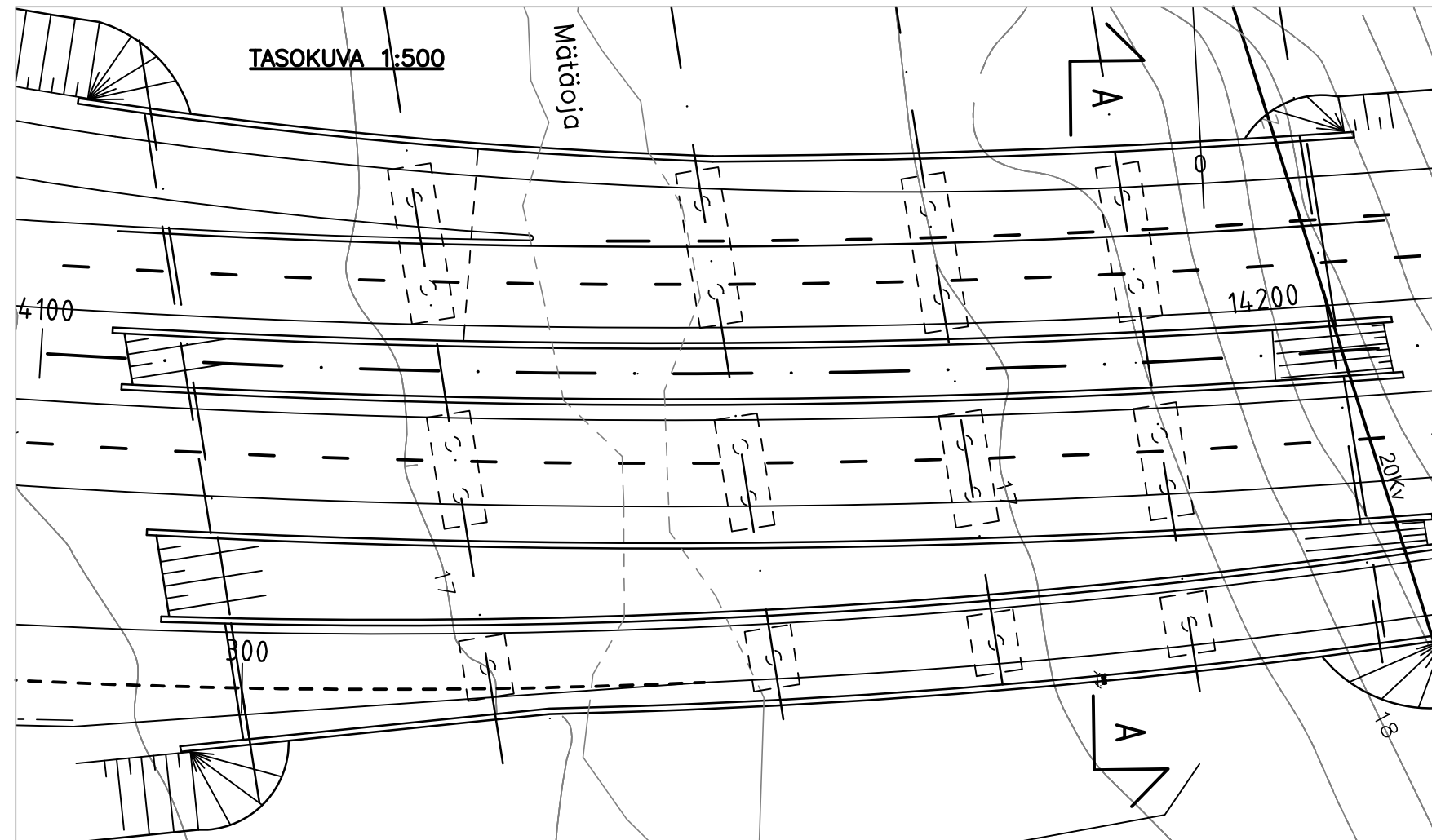
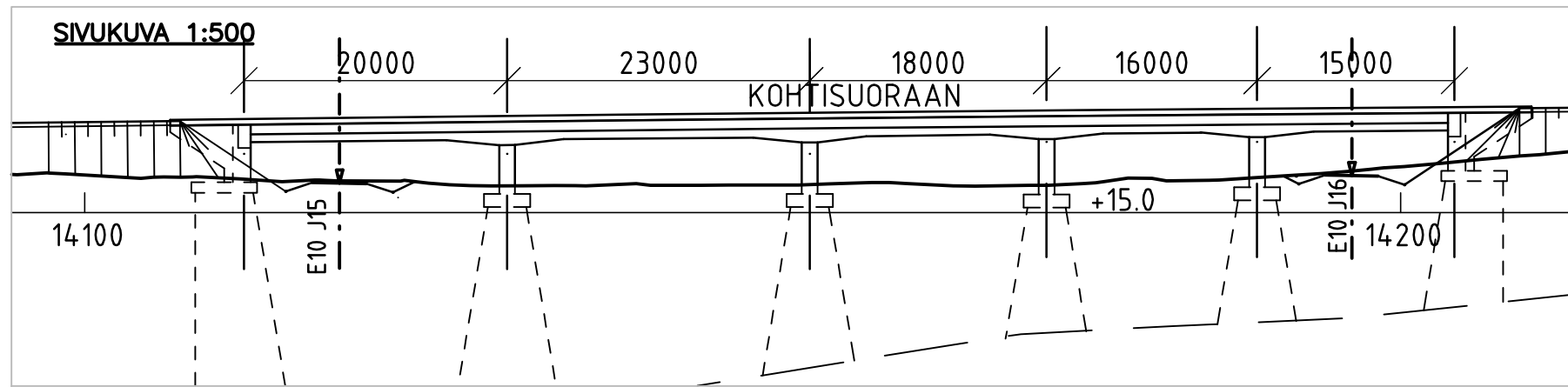


TASOKUVA 1:200

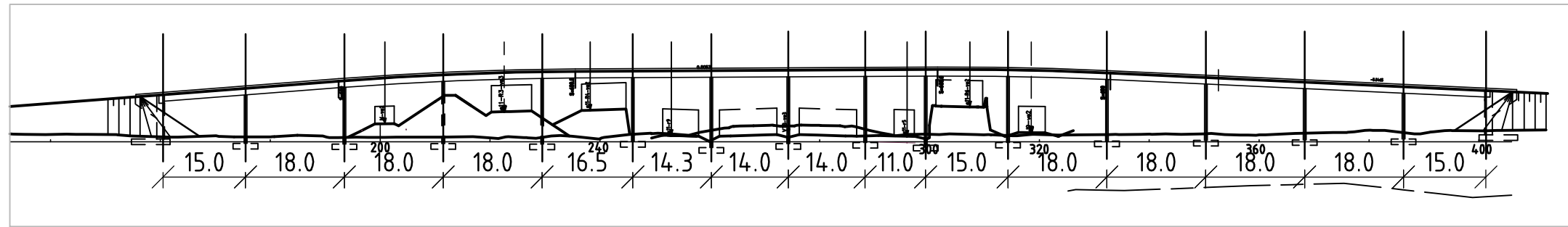


POIKKILEIKKAUS 1:200

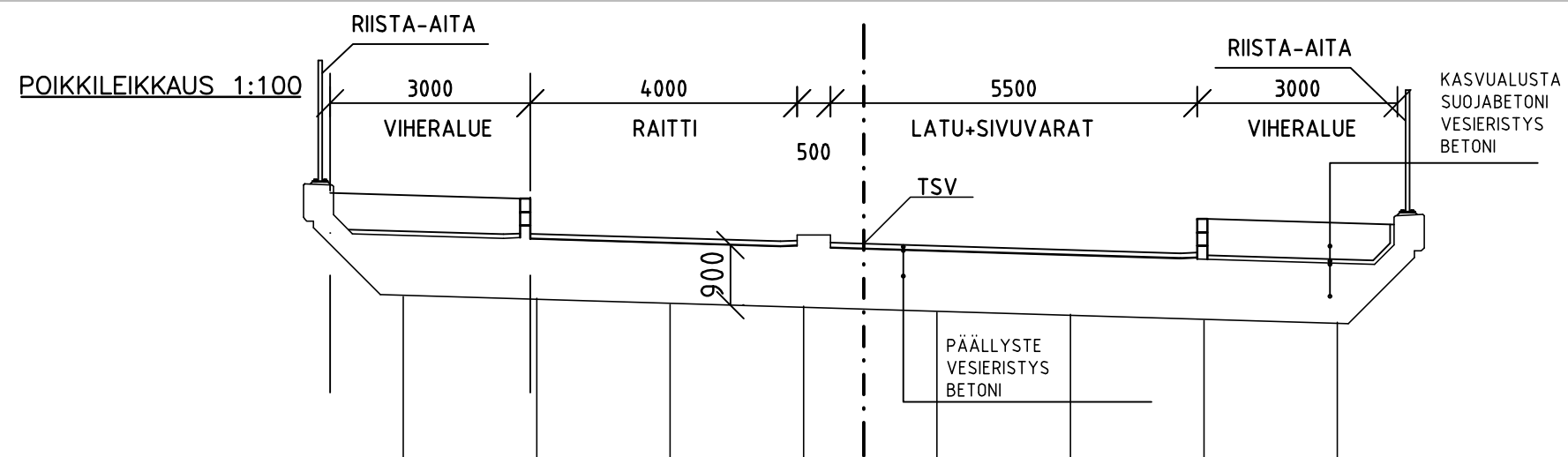
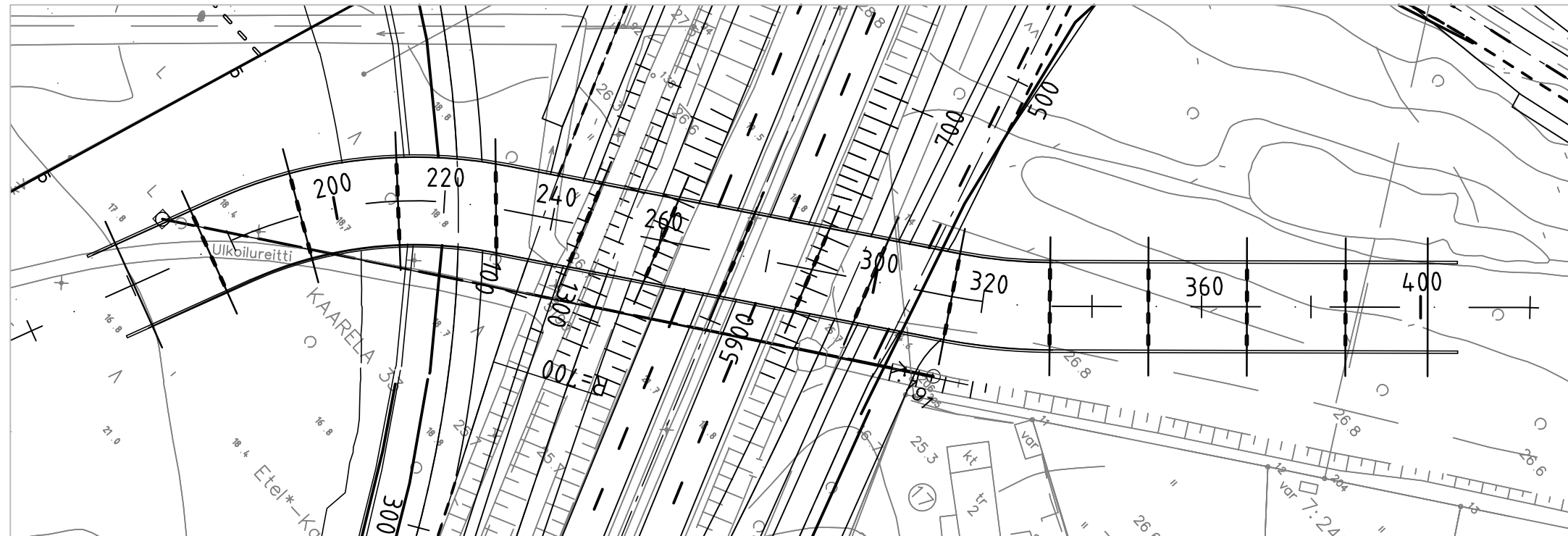




SIVUKUVA 1:1000



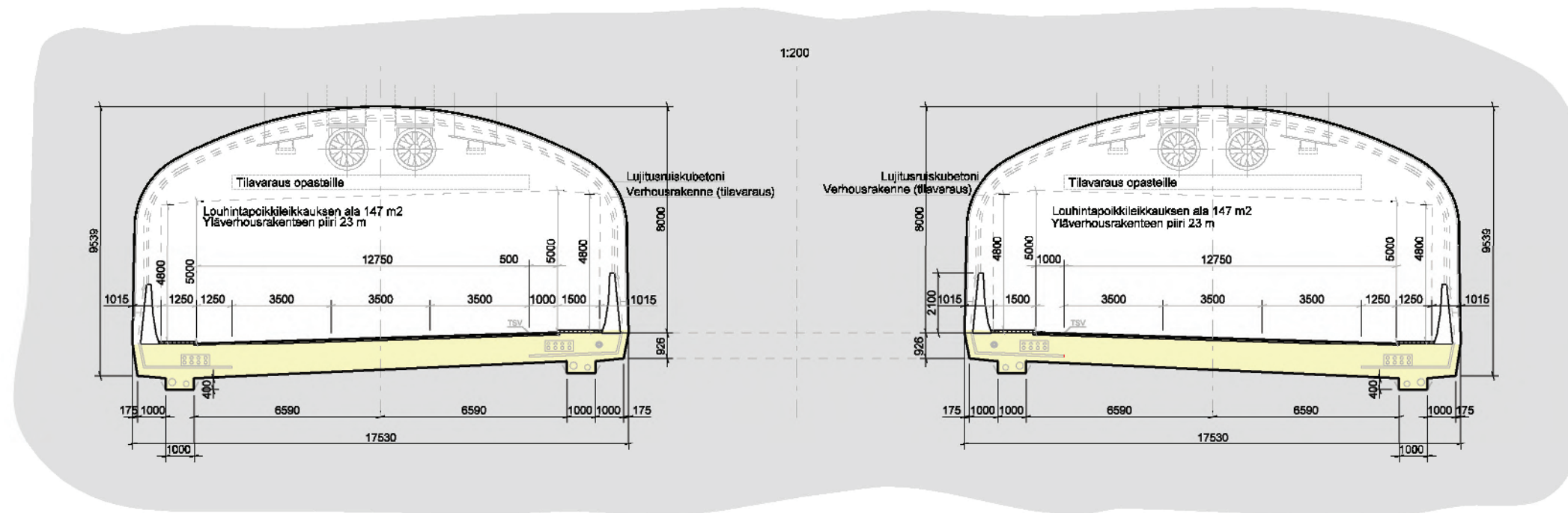
TASOKUVA 1:1000



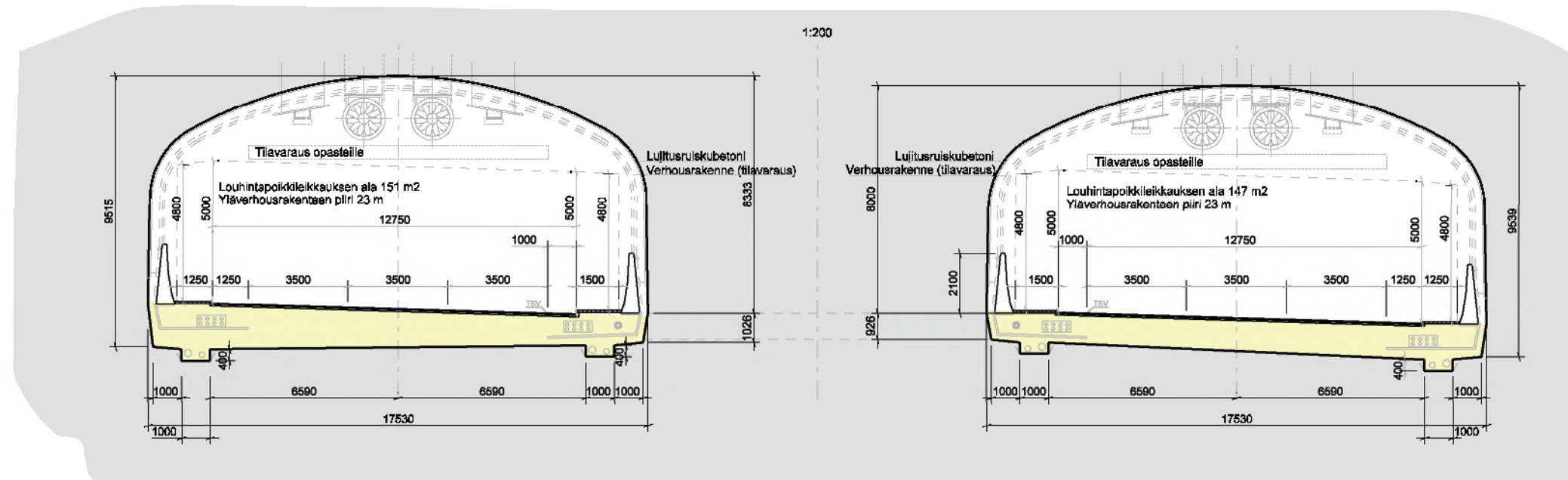
Piirustukset 90 - 93:

Tunnelipiirustukset

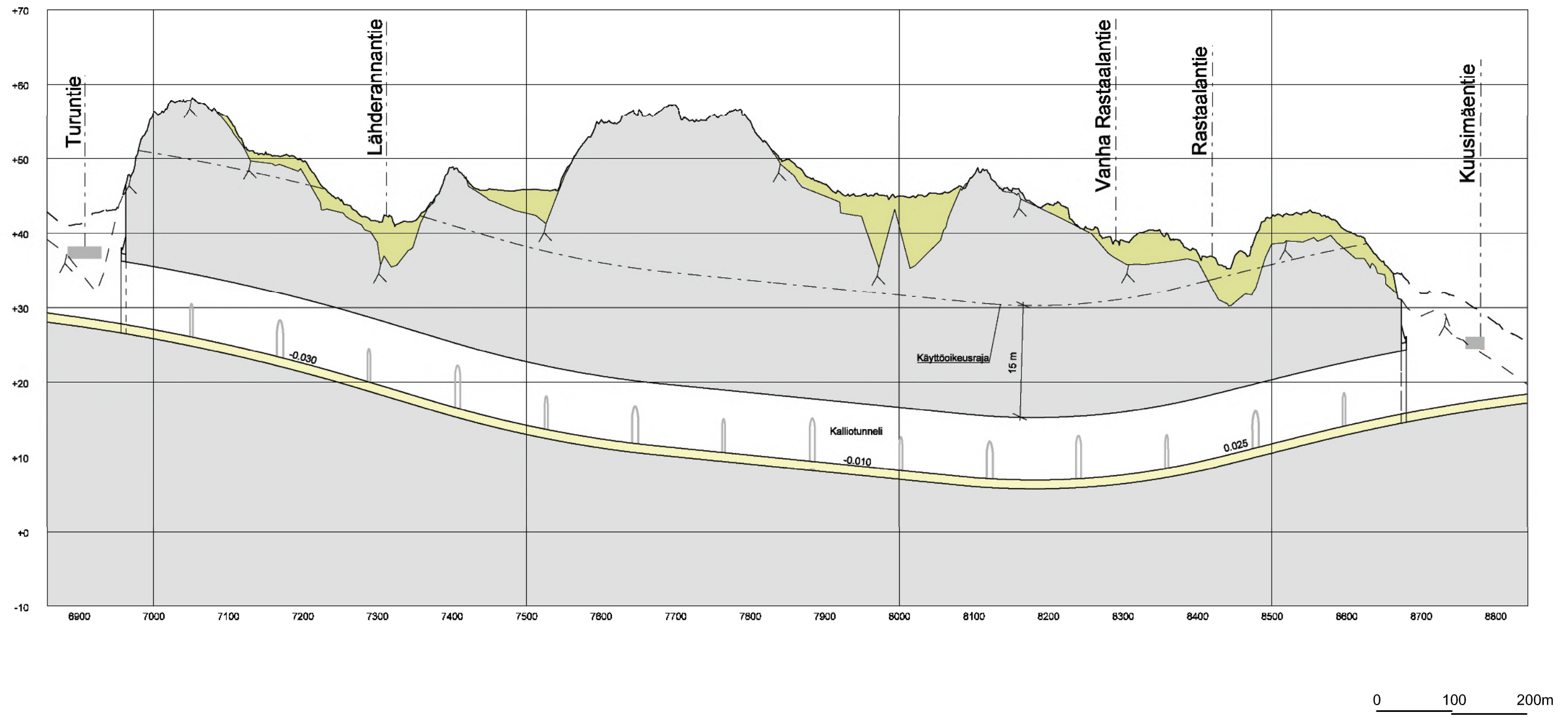
Suora osuus



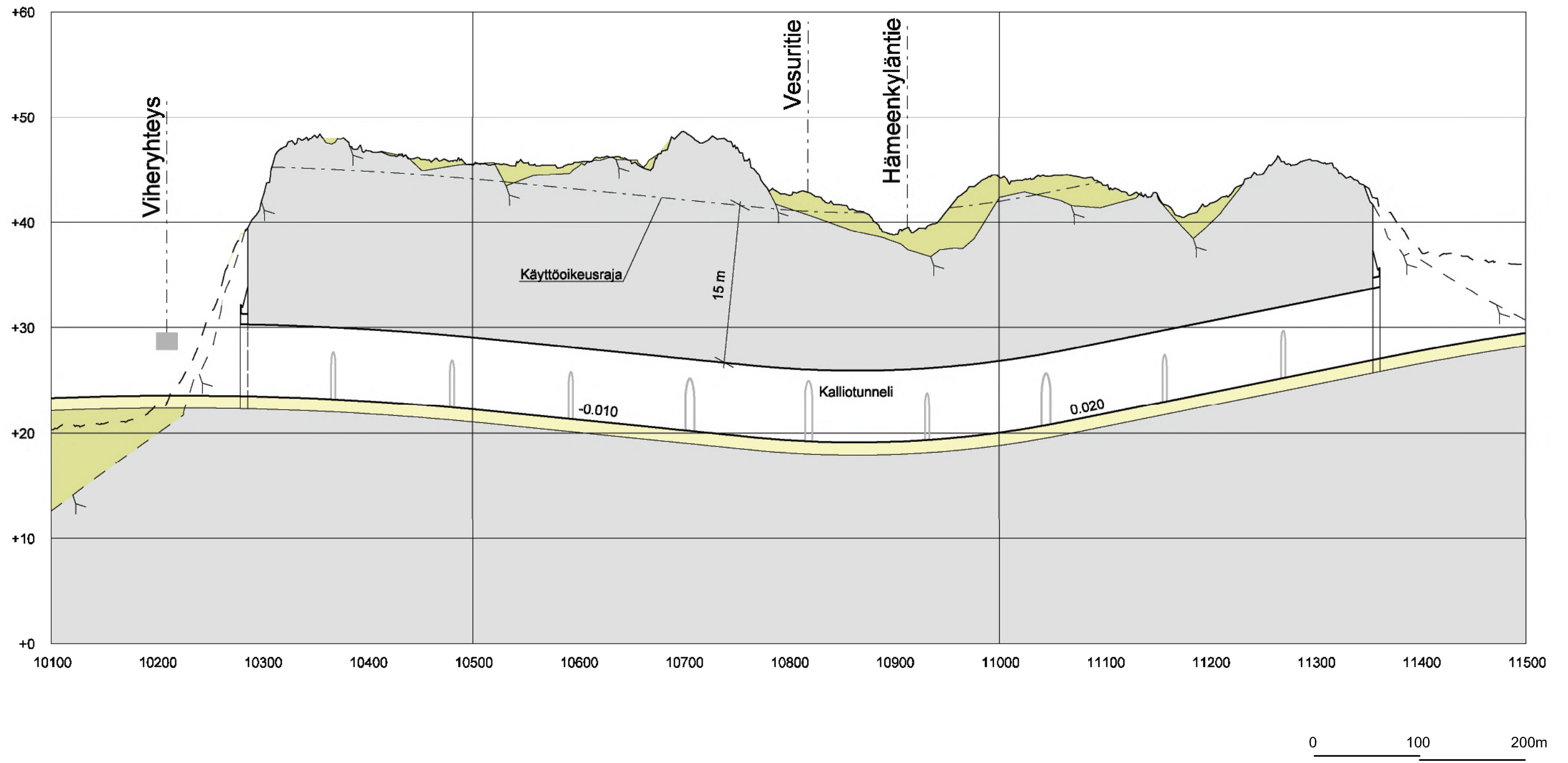
Oikealle kaartuva



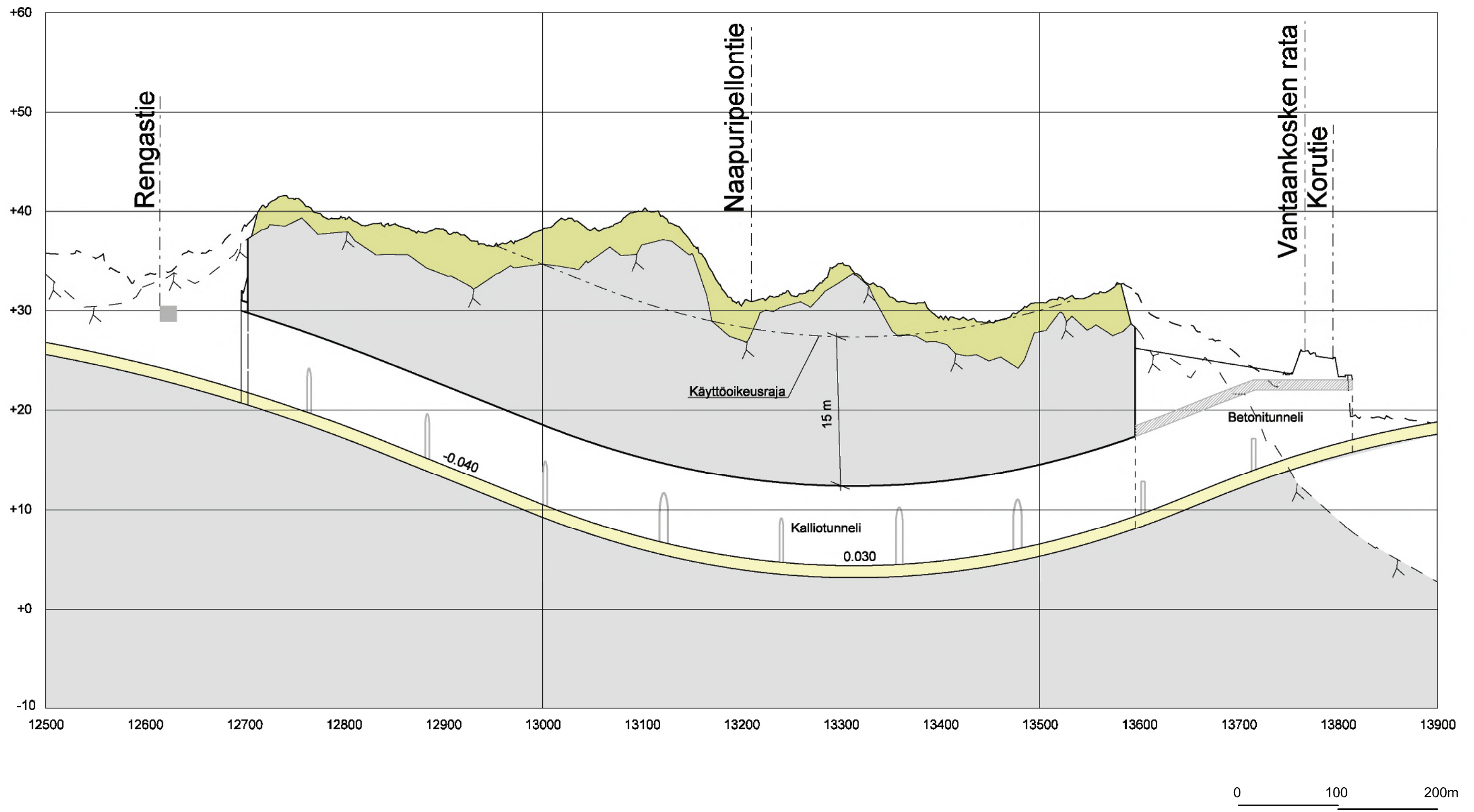
Karakallion tunneli, pituusleikkaus



Hämevaaran tunneli, pituusleikkaus

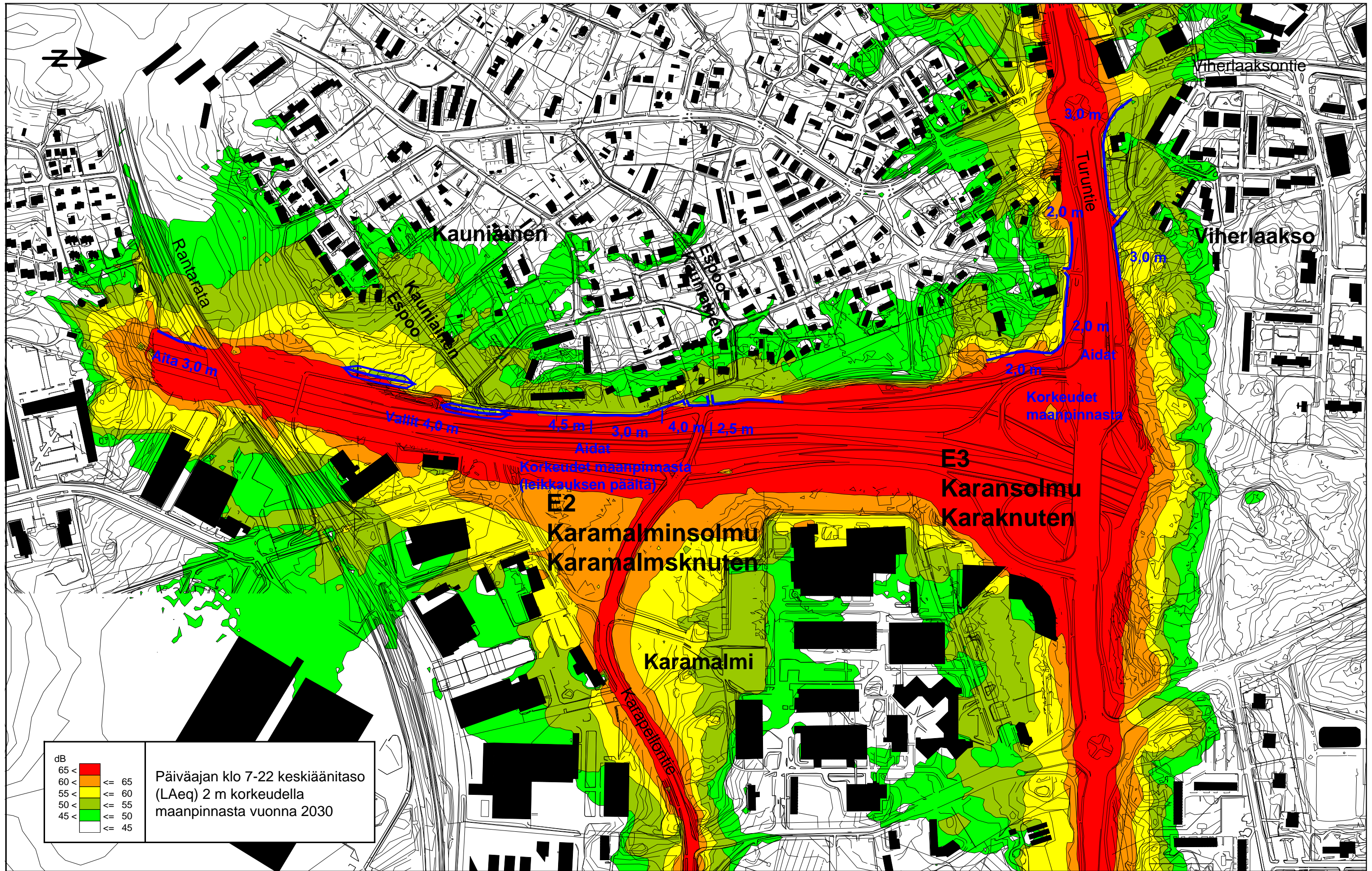


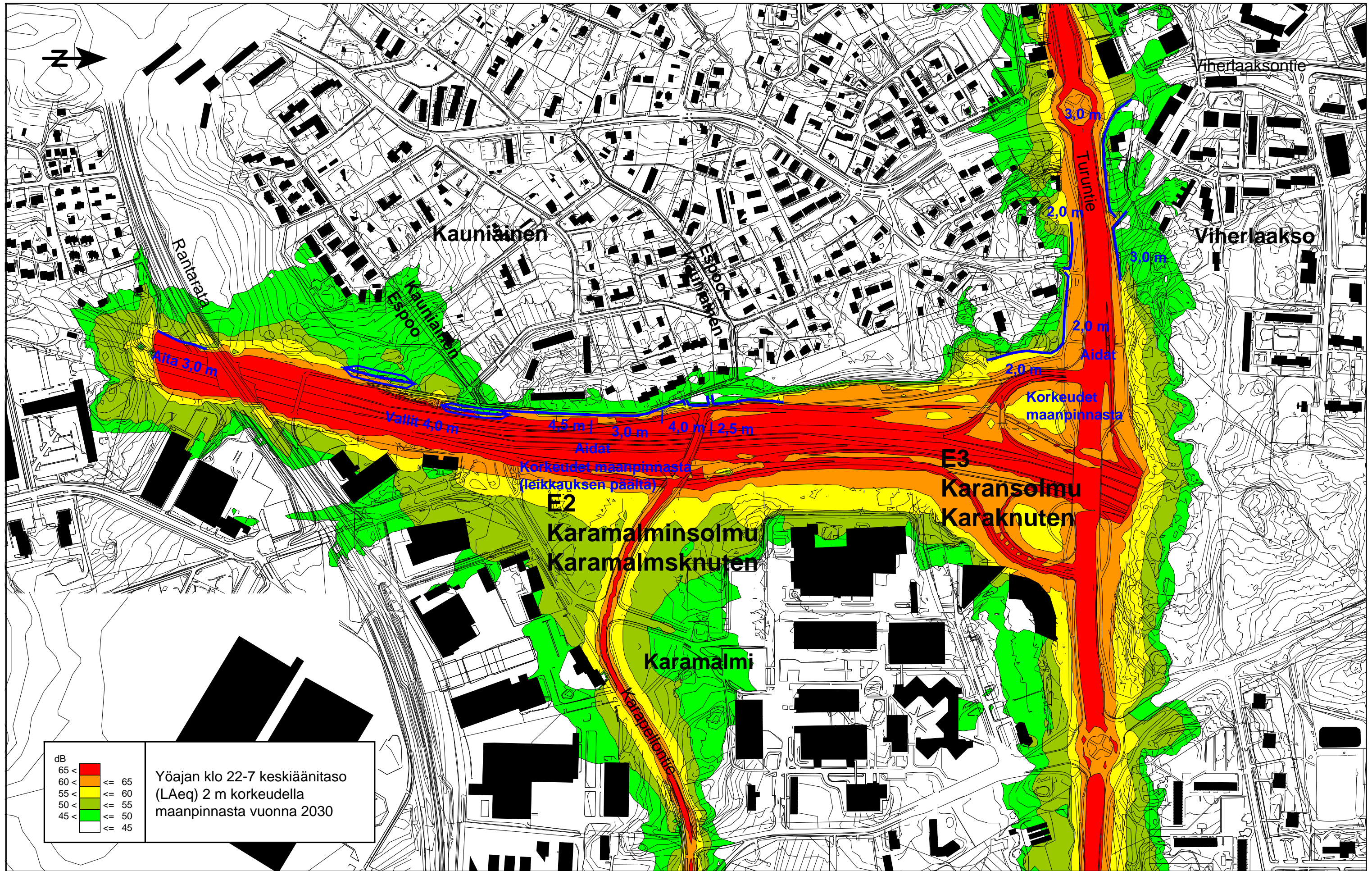
Honkasuon tunneli, pituusleikkaus

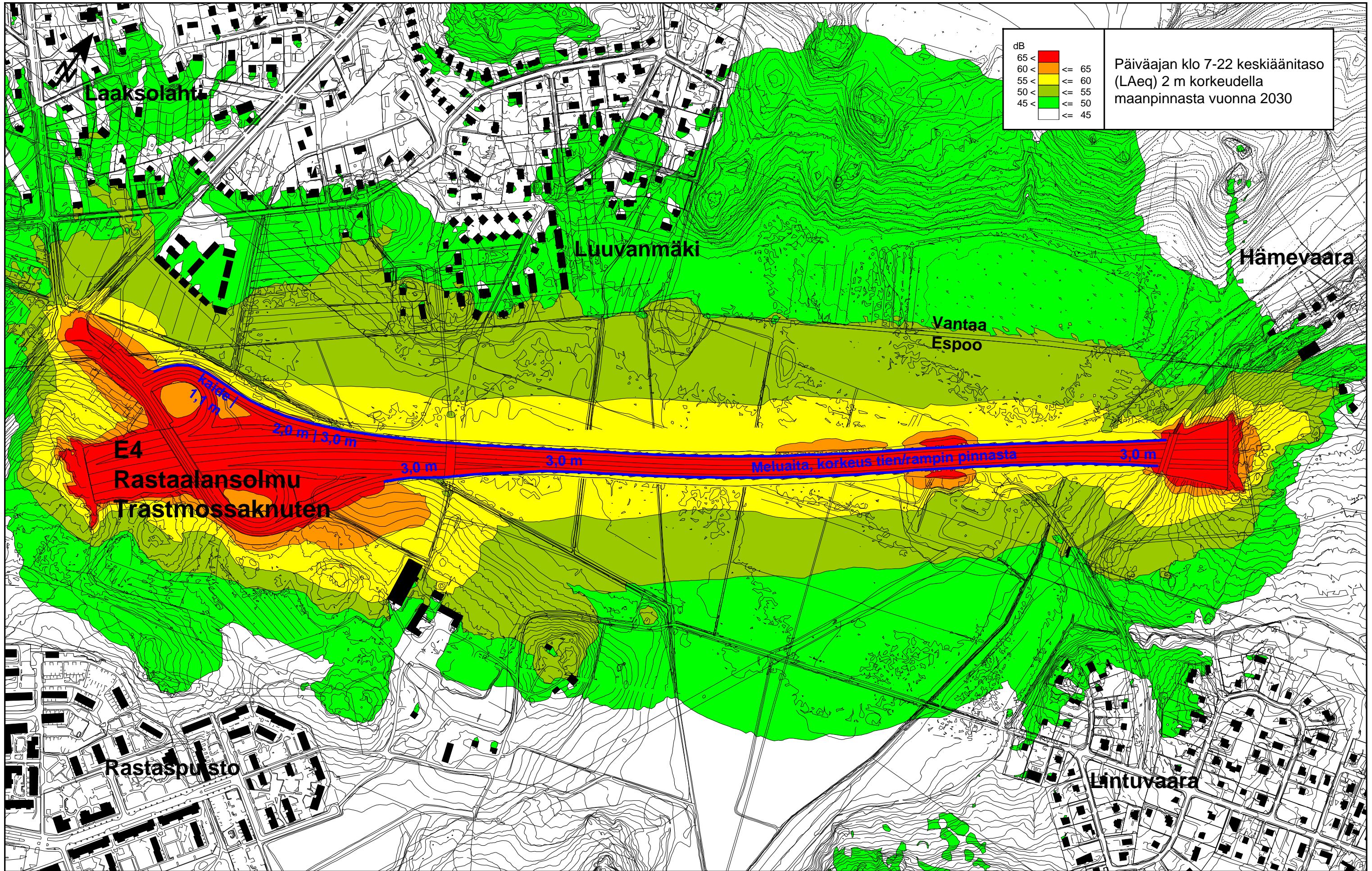


Piirustukset 100a - 103b :

Melualuekartat







dB	
65 <	65
60 <	60
55 <	55
50 <	50
45 <	45

Päiväajan klo 7-22 keskiäänitaso
(LAeq) 2 m korkeudella
maanpinnasta vuonna 2030

